

NOTICE!!

These documents have been scanned!

Do not place un-scanned documents beneath this notice!

Do not remove this notice from this file!

GPO Jacket No. 560-102
Print Order 61540
Rise Business Services, LLC
Job=AZ15 5/13/2019



Box Number= AZ15044



Claim Begin-End: AMC417982-AMC417983

1 Initial Receipt



AZ15044-12

AMC417667-AMC418586

United States Department of the Interior
Bureau of Land Management
 LANDS/RECREATION & PLANNING
 ONE N CENTRAL AVE
 PHOENIX, AZ 85004 -2203
 Phone: 602-417-9200

Receipt

No: 2671749

Transaction #: 2752974		ENTERED INTO COMPUTER
Date of Transaction: 10/12/2012		
CUSTOMER:		OCT 24 2012 <i>LB</i>
JOSEPH CAMPBELL 1208 E CANYON TRL QUEEN CREEK, AZ 85243-6173 US		

LINE #	QTY	DESCRIPTION	REMARKS	UNIT PRICE	TOTAL
1	2.00	LOCATABLE MINERALS / MINING CLAIMS-NEW, UNADJUD, ONE OR MORE AUTH NOS / NEW MINING CLAIM PROCESSING FEE \$15 CASES: AMC417982/\$15.00, AMC417983/\$15.00		- n/a -	30.00
2	2.00	LOCATABLE MINERALS / MINING CLAIMS-NEW, UNADJUD, ONE OR MORE AUTH NOS / NEW MINING CLAIM MAINT FEE \$140 CASES: AMC417982/\$140.00, AMC417983/\$140.00		- n/a -	280.00
3	2.00	LOCATABLE MINERALS / MINING CLAIMS-NEW, UNADJUD, ONE OR MORE AUTH NOS / NEW MINING CLAIM LOCATION FEE \$34 CASES: AMC417982/\$34.00, AMC417983/\$34.00		- n/a -	68.00
4	1.00	LOCATABLE MINERALS / MINING CLAIMS-NOT NEW-UNADJUD, ONE AUTH NO. ONLY / MINING CLAIM MONEY RECEIVED CASES: AMC417982/\$840.00	NEW ASSOC PLACER OCT 24 2012 <i>LB</i>	- n/a -	840.00 <i>correct</i>
TOTAL:					\$1,218.00

PAYMENT INFORMATION			
NOTE: Items will appear on credit card statement as "Bureau of Land Mgmt CO".			
1	AMOUNT:	1218.00	POSTMARKED: N/A
	TYPE:	CREDIT CARD	RECEIVED: 10/12/2012
	NAME:	CAMPBELL, JOSEPH 1208 E CANYON TRL QUEEN CREEK AZ 85243-6173 US	
	CARD NO:	XXXXXXXXXXXX0268	AUTH CODE: 21214A
	NAME ON CARD:	JOSEPH V CAMPBELL	
	EXPIRES:	10/2014	

SIGNATURE:

REMARKS

This receipt was generated by the automated BLM Collections and Billing System and is a paper representation of a portion of the official electronic record contained therein.

NOTICE!!

These documents have been scanned!

Do not place un-scanned documents beneath this notice!

Do not remove this notice from this file!

GPO Jacket No. 560-102
Print Order 61540
Rise Business Services, LLC
Job=AZ15 5/13/2019



Box Number= AZ15044



Claim Begin-End: AMC417982-AMC417983

2 Correspondence



AZ15044-12

AMC417667-AMC418586

SENDER: COMPLETE THIS SECTION

- Complete items 1, 2, and 3. Also complete item 4 if Restricted Delivery is desired.
- Print your name and address on the reverse so that we can return the card to you.
- Attach this card to the back of the mailpiece or on the front if space permits.

1. Article Addressed to:

LISA CLARK,
 JOSEPH, HARVEY, & CAROL CAMPBELL
 1208 E. CANYON TRAIL
 QUEEN CREEK, AZ. 85143-6173

9310/TS/AMC417982

2. Article Number

(Transfer from service label)

PS Form 3811, February 2004

COMPLETE THIS SECTION ON DELIVERY

A. Signature


 Agent Addressee

B. Received by (Printed Name)

Joseph Campbell

C. Date of Delivery

12-6-13

D. Is delivery address different from item 1? Yes

If YES, enter delivery address below:

 No

3. Service Type

 Certified Mail Express Mail Registered Return Receipt for Merchandise Insured Mail C.O.D.

4. Restricted Delivery? (Extra Fee)


 Yes

7013 0600 0001 7594 3659

Domestic Return Receipt

102595-02-M-1540

UNITED STATES POSTAL SERVICE



First-Class Mail
Postage & Fees Paid
USPS
Permit No. G-10

• Sender: Please print your name, address, and ZIP+4 in this box •

U.S. Department of the Interior
Bureau Of Land Management
Arizona State Office
One North Central Avenue
Phoenix, AZ 85004-4427

Security & Privacy

3 711 1

X 42 822



11/25/13
1/8
ATTMover
11/25/13
KA
11/26/13

December 4, 2013

In Reply Refer To:
3800 (9310) TS
AMC417982

CERTIFIED MAIL – RETURN RECEIPT REQUESTED NO. 7013 0600 0001 7594 3659

NOTICE

LISA CLARK, JOSEPH, HARVEY,
& CAROL CAMPBELL
1208 E. CANYON TRAIL
QUEEN CREEK, AZ. 85143-6173

:
:

This Notice Affects the Claims
Shown in the Block Below.

AMC417982, AMC417983
LISA LU & MAMA JAMA

Locator Requirements for Association Placer Mining Claims
Additional Information Required

The Bureau of Land Management (BLM) Arizona State Office received the location notice(s) for the association placer mining claim(s) listed above. You are included as a locator of the claim(s).

You must be qualified to locate an association placer mining claim and your mining claim must conform to the requirements of Federal law, 30 U.S.C. 35, 36, and regulations at 43 CFR 3832.22. These laws allow the location of placer mining claims greater than 20 acres so long as each of the locators has a bona fide interest in the claims, and has located the claims independently, for their own self-interest, and in good faith. The law is well established that a person cannot use the names of his friends, relatives, or employees as locators in order to locate for his own benefit a greater area of placer ground than is allowable by law. A company or corporation is considered to be one entity, entitled to locate claims of no more than 20 acres in size. Any claim located using dummy locators is not a valid mining claim.

By recording these location notices with the BLM you are representing to the United States government that you meet the qualifications for locating an association placer claim and that you are not using the names of other persons as dummy locators to locate more than 20 acres per claim for your own benefit. In accordance with 43 CFR 3830.9, if you file a document that you know contains false, erroneous, or fictitious information or statements, you may be subject to criminal penalties under 18 U.S.C. 1001 and 43 U.S.C. 1212. The maximum penalty is 5 years in prison and/or a fine of \$250,000.

In accordance with 43 CFR 1822.10, all documents required to be filed with the BLM must contain the applicant's (claimant's) legal name and current address. Additionally, 43 CFR 3833.11 (b)(2) requires that a certificate of location of a mining claim or site contain the names and current mailing addresses of the locators of the claim.

In accordance with 43 CFR 3830.3, an agent may locate mining claims on your behalf as long as they are duly constituted and appointed.

Before we can complete the recordation of your association placer mining claims, we will need the following information:

- 1) A signed and notarized statement from Joseph, Harvey, & Carol Campbell that says: "I (enter claimant's name) authorized and am aware that I am listed as a locator on the location notice for AMC (enter claim number). I have a bona fide interest in these claims and I located the claims independently, for my own self-interest and in good faith. I certify that these claims are in no way being located for the benefit of a company, corporation, or another individual in order to gain additional acreage they are not entitled to in accordance with the law." We already have a statement from Lisa Clark.
- 2) We need the individual address for Harvey, Carol and Lisa Clark. Address your response to, Attention: Tony Smith.

The claimants of the above named mining claim(s) are hereby afforded 30 days from receipt of this Notice in which to furnish the requested information. Failure to do so will subject the recordation of these claims to further adjudication which may result in a partial rejection of the recordation and a reduction in acreage claimed.

If, after reviewing the information in this letter you determine that you do not, in fact, qualify to locate an association placer mining claim, please relinquish the association placer mining claims and relocate as an individual placer mining claim under 43 CFR 3832.22(b).

In accordance with 43 CFR 3833.33, you may transfer, sell, or otherwise convey an association placer mining claim at any time to an equal or greater number of mining claimants. If you want to transfer an association placer claim to an individual or an association that is smaller in number than the association that located the claim, a) you must have discovered a valuable mineral deposit before the transfer; or b) upon notice from the BLM, you must reduce the acreage of the claim, if necessary, so that you meet the 20-acre per locator limit. Per 43 CFR 3830.5, a discovery means that you have found a valuable mineral deposit. Any association placer claim transferred that does not meet these requirements is not a valid mining claim.

If you have any questions please contact Tony Smith, at 602-417-9355.

/s/ Rebecca Heick
Rebecca Heick
Group Administrator
Lands and Minerals

NOTICE!!

These documents have been scanned!

Do not place un-scanned documents beneath this notice!

Do not remove this notice from this file!

GPO Jacket No. 560-102
Print Order 61540
Rise Business Services, LLC
Job=AZ15 5/13/2019



Box Number= AZ15044



Claim Begin-End: AMC417982-AMC417983

3 Transfers



AZ15044-12

AMC417667-AMC418586

**NO
DOCUMENTS
FOUND**

NO DOCUMENTS FOUND
NO DOCUMENTS FOUND

NOTICE!!

These documents have been scanned!

Do not place un-scanned documents beneath this notice!

Do not remove this notice from this file!

GPO Jacket No. 560-102
Print Order 61540
Rise Business Services, LLC
Job=AZ15 5/13/2019



Box Number= AZ15044



Claim Begin-End: AMC417982-AMC417983

4 Miscellaneous



AZ15044-12

AMC417667-AMC418586

**NO
DOCUMENTS
FOUND**

NO DOCUMENTS FOUND
NO DOCUMENTS FOUND

NOTICE!!

These documents have been scanned!

Do not place un-scanned documents beneath this notice!

Do not remove this notice from this file!

GPO Jacket No. 560-102
Print Order 61540
Rise Business Services, LLC
Job=AZ15 5/13/2019



Box Number= AZ15044



Claim Begin-End: AMC417982-AMC417983

5 Annual Filings



AZ15044-12

AMC417667-AMC418586

UNITED STATES
DEPARTMENT OF THE INTERIOR
BUREAU OF LAND MANAGEMENT
MAINTENANCE FEE WAIVER CERTIFICATION

96

396950
DEF
417745
417982
450675

FORM APPROVED
OMB NO. 1004-0114
Expires: January 31, 2020

SEE INSTRUCTIONS ON PAGE 2

- This small miner waiver is filed for the assessment year beginning on September 1, 2019 and ending on September 1, 2020.
- The undersigned and all related parties owned ten or fewer mining claims, mill, or tunnel sites located and maintained on Federal lands in the United States of America on September 1, 2019.
- The undersigned have performed the assessment work required by law for each mining claim listed prior to filing this waiver and understand that by filing this form, the undersigned must file an affidavit of assessment work with the Bureau of Land Management (BLM) by the December 30th following the filing of this waiver.
- The undersigned understand that if the assessment work obligation has not yet come due under 30 U.S.C. 28 (for those claims in their first assessment year only), a notice of intent to hold reciting this condition must be recorded by the December 30th following the filing of this waiver.
- The undersigned understand that mill and tunnel sites may also be listed on this waiver and be waived from payment of the maintenance fee, and that a notice of intent to hold for these sites is required to be filed with the BLM by the December 30th following the filing of this waiver.
- The undersigned understand and acknowledge that pursuant to 43 U.S.C. 1212 and 18 U.S.C. 1001, the filing or recording of a false, fictitious, or fraudulent document with the BLM may result in a fine of up to \$250,000, a prison term not to exceed five years, or both.
- The mining claims, mill or tunnel sites for which this waiver from payment of the maintenance fees is requested are:

CLAIM OR SITE NAME	BLM RECORDATION SERIAL NUMBER
1. Providence	AMC 396952
2. Providence #2	AMC 417747
3. Lisa Lu	AMC 417982
4. Mama Jama	AMC 417983
5. Lion Trak	AMC 417746
6. Lion Trak II	AMC 417745
7. Lion Trak III	AMC 450675
8. Lion Trak IV	AMC 450676
9.	
10.	

RECEIVED
STATE OFFICE
2019 JUL 29 A 11:38
PHOENIX, ARIZONA

The owner(s) (claimants) of the above mining claims and sites are:

Joseph Campbell
(Owner's Name - Please Print)
4917 W. Carpenter Drive
(Owner's Mailing Address)

Joseph Campbell
(Owner's Signature)
New River AZ 85087
(City) (State) (Zip Code)

Lisa Campbell
(Owner's Name - Please Print)
4917 W. Carpenter Drive
(Owner's Mailing Address)

Lisa Campbell
(Owner's Signature)
New River AZ 85087
(City) (State) (Zip Code)

Carole Campbell
(Owner's Name - Please Print)
6060 Hwy. 93 South
(Owner's Mailing Address)

Carole Campbell, by Joseph Campbell (POA)
(Owner's Signature)
Whitefish MT 59937
(City) (State) (Zip Code)

Harvey Campbell
(Owner's Name - Please Print)
6060 Hwy. 93 South
(Owner's Mailing Address)

Harvey Campbell, by Joseph Campbell (POA)
(Owner's Signature)
Whitefish MT 59937
(City) (State) (Zip Code)

(Continued on page 2)

ENTERED
SEP 16 2019
BY: *[Signature]*

[Handwritten initials]

Tobie Olstad
(Owner's Name - Please Print)

1710 W. Camino Drive
(Owner's Mailing Address)

Tobie Olstad, by Joseph Campbell (POA)
(Owner's Signature)

Wickenburg AZ 85390
(City) (State) (Zip Code)

Joseph Olstad
(Owner's Name - Please Print)

1710 W. Camino Drive
(Owner's Mailing Address)

Joseph Olstad, by Joseph Campbell (POA)
(Owner's Signature)

Wickenburg AZ 85390
(City) (State) (Zip Code)

(Owner's Name - Please Print)

(Owner's Mailing Address)

(Owner's Signature)

(City) (State) (Zip Code)

(Owner's Name - Please Print)

(Owner's Mailing Address)

(Owner's Signature)

(City) (State) (Zip Code)

18 U.S.C. 1001 and 43 U.S.C. 1212 make it a crime for any person knowingly and willfully to make to any department or agency of the United States any false, fictitious or fraudulent statements or representations as to any matter within its jurisdiction.

INSTRUCTIONS

1. This certification is made under the provisions of 43 U.S.C. § 1744 and 30 U.S.C. §28-28k and the regulations thereunder (43 CFR Part 3830).
2. The claimant(s) must fill in the dates in paragraph 1 for the beginning and ending of the assessment year for which this waiver is sought.
3. The claimant(s) must fill in the date in paragraph 2 for the beginning of the assessment year for which this waiver is sought.
4. All claim and site names and BLM serial numbers must be listed for the mining claims, mill sites, and tunnel sites for which the waiver is sought.
5. All owners of the mining claims, mill sites, and tunnel sites and their addresses must be given.
6. This waiver form must be signed by all the claimants or their designated agent, in original form. If an agent is designated, a notarized designation of agent, signed by all of the claimants with proper address given, must be submitted with this waiver.
7. This form must be filed no later than September 1st for the upcoming assessment year in the BLM State Office where the mining claims or sites are recorded, or the waiver cannot be granted by the BLM. (Example: To obtain a waiver for the assessment year 2012, which begins on September 1, 2011, you must qualify for and file for a waiver no later than September 1, 2011, in the proper BLM State Office.)
8. For all mining claims which require assessment work, you must record an affidavit of labor on or before the December 30th immediately following the filing of this waiver. For all other mining claims or sites waived, you must record a notice of intent to hold on or before the December 30th immediately following the filing of this waiver.
9. Mill and tunnel sites may also be listed on this waiver and be waived from payment of the maintenance fee. A notice of intent to hold for these sites is required to be filed by the December 30th following the filing of this waiver.

FOR OFFICIAL USE ONLY

SPECIAL POWER OF ATTORNEY

KNOW ALL MEN BY THESE PRESENTS:

That I, **CAROLE CAMPBELL**, have made, constituted and appointed, and by these present do make, constitute and appoint **JOSEPH CAMPBELL**, my true lawful attorney, for me and in my name, place and stead, to execute any and all documents, including but not limited to sale, lease, proof of labor, government forms, payment of liabilities, entering into contracts pertaining to the premises, and to otherwise manage and in general act for me pertaining to the below listed mining claims in the State of Arizona.

<u>Claim Name</u>	<u>BLM Recordation Serial Number</u>
Providence	AMC 396952
Lisa Lu	AMC 417982
Mama Jama	AMC 417983

HEREBY GIVING AND GRANTING to my attorney said special power and authority to do and perform all and every act and thing whatsoever necessary to be done in the premise, as fully to all intents and purposes, as I might or could do if personally present, hereby ratifying and confirming all that my said attorney may do pursuant to this power.


IN WITNESS WHEREOF, I have hereunto set my hand and seal this 25 day of June, 2019.

Carole A Campbell
Carole

Campbell

SUBSCRIBED AND SWORN TO before me, a Notary Public, this 25 day of June, 2019.

By: Carole A. Campbell
Notary Public: Kristen Deltenre
My Commission Expires: April 12 2023



Joseph Campbell, Attorney-in Fact

RECEIVED
STATE OFFICE
2019 JUL 29 A 11:38
PHOENIX, ARIZONA

SPECIAL POWER OF ATTORNEY

KNOW ALL MEN BY THESE PRESENTS:

That I, **HARVEY CAMPBELL**, have made, constituted and appointed, and by these present do make, constitute and appoint **JOSEPH CAMPBELL**, my true lawful attorney, for me and in my name, place and stead, to execute any and all documents, including but not limited to sale, lease, proof of labor, government forms, payment of liabilities, entering into contracts pertaining to the premises, and to otherwise manage and in general act for me pertaining to the below listed mining claims in the State of Arizona.

Claim Name

BLM Recordation Serial Number

Providence

AMC 396952

Lisa Lu

AMC 417982

Mama Jama

AMC 417983

HEREBY GIVING AND GRANTING to my attorney said special power and authority to do and perform all and every act and thing whatsoever necessary to be done in the premise, as fully to all intents and purposes, as I might or could do if personally present, hereby ratifying and confirming all that my said attorney may do pursuant to this power.


IN WITNESS WHEREOF, I have hereunto set my hand and seal this 25th day of June, 2019.


Harvey

Campbell

SUBSCRIBED AND SWORN TO before me, a Notary Public, this 25th day of June, 2019.

By: Harvey Campbell
Notary Public: Kristen Deltenre
My Commission Expires: April 12, 2023



Joseph Campbell, Attorney-in Fact

RECEIVED
STATE OFFICE
2019 JUL 29 A 11:38
PHOENIX, ARIZONA

SPECIAL POWER OF ATTORNEY

KNOW ALL MEN BY THESE PRESENTS:

That I, **TOBIE OLSTAD**, have made, constituted and appointed, and by these present do make, constitute and appoint **JOSEPH CAMPBELL**, my true lawful attorney, for me and in my name, place and stead, to execute any and all documents, including but not limited to sale, lease, proof of labor, government forms, payment of liabilities, entering into contracts pertaining to the premises, and to otherwise manage and in general act for me pertaining to the below listed mining claims in the State of Arizona.

<u>Claim Name</u>	<u>BLM Recordation Serial Number</u>
Providence	AMC 396952
Providence #2	AMC 417747

HEREBY GIVING AND GRANTING to my attorney said special power and authority to do and perform all and every act and thing whatsoever necessary to be done in the premise, as fully to all intents and purposes, as I might or could do if personally present, hereby ratifying and confirming all that my said attorney may do pursuant to this power.

IN WITNESS WHEREOF, I have hereunto set my hand and seal this 25TH day of JUNE, 2019.

Tobie Olstad
Tobie Olstad

SUBSCRIBED AND SWORN TO before me, a Notary Public, this 25TH day of JUNE, 2019.

By: Tobie Olstad
Notary Public: Jayne Stenseth
My Commission Expires: 9/16/22



Joseph Campbell, Attorney-in Fact

RECEIVED
STATE OFFICE
JUL 29 A 11:38
PHOENIX, ARIZONA

SPECIAL POWER OF ATTORNEY

KNOW ALL MEN BY THESE PRESENTS:

That I, **JOSEPH OLSTAD**, have made, constituted and appointed, and by these present do make, constitute and appoint **JOSEPH CAMPBELL**, my true lawful attorney, for me and in my name, place and stead, to execute any and all documents, including but not limited to sale, lease, proof of labor, government forms, payment of liabilities, entering into contracts pertaining to the premises, and to otherwise manage and in general act for me pertaining to the below listed mining claims in the State of Arizona.

<u>Claim Name</u>	<u>BLM Recordation Serial Number</u>
Providence #2	AMC 417747
Lion Trak	AMC 417746
Lion Trak II	AMC 417745

HEREBY GIVING AND GRANTING to my attorney said special power and authority to do and perform all and every act and thing whatsoever necessary to be done in the premise, as fully to all intents and purposes, as I might or could do if personally present, hereby ratifying and confirming all that my said attorney may do pursuant to this power.

IN WITNESS WHEREOF, I have hereunto set my hand and seal this 25TH day of JUNE, 2019.



Joseph Olstad

SUBSCRIBED AND SWORN TO before me, a Notary Public, this 25TH day of JUNE, 2019.

By: Joseph Olstad

Notary Public: Jayne Stenseth

My Commission Expires: 9/16/22



RECEIVED
STATE OFFICE
2019 JUL 29 A 11:38
PHOENIX, ARIZONA

Joseph Campbell, Attorney-in Fact

UNITED STATES
DEPARTMENT OF THE INTERIOR
BUREAU OF LAND MANAGEMENT

MAINTENANCE FEE WAIVER CERTIFICATION

SEE INSTRUCTIONS ON PAGE 2

FORM APPROVED
OMB NO. 1004-0114
Expires: January 31, 2020

396950
417745
417982
450675

Handwritten initials/signature

- This small miner waiver is filed for the assessment year beginning on September 1, 2018 and ending on September 1, 2019.
- The undersigned and all related parties owned ten or fewer mining claims, mill, or tunnel sites located and maintained on Federal lands in the United States of America on September 1, 2018.
- The undersigned have performed the assessment work required by law for each mining claim listed prior to filing this waiver and understand that by filing this form, the undersigned must file an affidavit of assessment work with the Bureau of Land Management (BLM) by the December 30th following the filing of this waiver.
- The undersigned understand that if the assessment work obligation has not yet come due under 30 U.S.C. 28 (for those claims in their first assessment year only), a notice of intent to hold reciting this condition must be recorded by the December 30th following the filing of this waiver.
- The undersigned understand that mill and tunnel sites may also be listed on this waiver and be waived from payment of the maintenance fee, and that a notice of intent to hold for these sites is required to be filed with the BLM by the December 30th following the filing of this waiver.
- The undersigned understand and acknowledge that pursuant to 43 U.S.C. 1212 and 18 U.S.C. 1001, the filing or recording of a false, fictitious, or fraudulent document with the BLM may result in a fine of up to \$250,000, a prison term not to exceed five years, or both.
- The mining claims, mill or tunnel sites for which this waiver from payment of the maintenance fees is requested are:

CLAIM OR SITE NAME	BLM RECORDATION SERIAL NUMBER
1. Little Bit	AMC 396950 (913)
2. Providence	AMC 396952
3. Providence #2	AMC 417747
4. Lisa Lu	AMC 417982
5. Mama Jama	AMC 417983
6. Lion Trak	AMC 417746
7. Lion Trak II	AMC 417745
8. Lion Trak III	AMC 450675
9. Lion Trak IV	AMC 450676
10.	

The owner(s) (claimants) of the above mining claims and sites are:

act Joseph Campbell ^{1,2,3,4,5,6,7,8,9}
(Owner's Name - Please Print)
4917 W. Carpenter Drive ✓
(Owner's Mailing Address)

Joseph Campbell
(Owner's Signature)
New River AZ 85087
(City) (State) (Zip Code)

act Lisa Campbell ^{3,4,5,6,7,8,9}
(Owner's Name - Please Print)
4917 W. Carpenter Drive ✓
(Owner's Mailing Address)

Lisa Campbell
(Owner's Signature)
New River AZ 85087
(City) (State) (Zip Code)

act Carole Campbell ^{1,2,4,5}
(Owner's Name - Please Print)
6060 Hwy. 93 South ✓
(Owner's Mailing Address)

Carole Campbell
(Owner's Signature)
Whitefish MT 59937
(City) (State) (Zip Code)

act Harvey Campbell ^{2,4,5}
(Owner's Name - Please Print)
6060 Hwy. 93 South ✓
(Owner's Mailing Address)

Harvey Campbell, by Joseph Campbell (POA)
(Owner's Signature)
Whitefish MT 59937
(City) (State) (Zip Code)

RECEIVED
BLM AZ STATE OFFICE
2018 AUG 16 A 10:58
PHOENIX, ARIZONA
59937
(Zip Code)

(Continued on page 2)

AZ 483
ENTERED SEP 12 2018

JB (POA ATTACHED dated 12/27/16)

NW/AB

2CT Tobie Olstad 2,3

(Owner's Name - Please Print)
1710 W. Camino Drive ✓

(Owner's Mailing Address)

Tobie Olstad, by Joseph Campbell (POA)

(Owner's Signature)
Wickenburg AZ 85390

(City) (State) (Zip Code)

3 Joseph Olstad 3,6,7

(Owner's Name - Please Print)
1710 W. Camino Drive ✓

(Owner's Mailing Address)

Joseph Olstad, by Joseph Campbell (POA)

(Owner's Signature)
Wickenburg AZ 85390

(City) (State) (Zip Code)

(Owner's Name - Please Print)

(Owner's Signature)

(Owner's Mailing Address)

(City) (State) (Zip Code)

(Owner's Name - Please Print)

(Owner's Signature)

(Owner's Mailing Address)

(City) (State) (Zip Code)

18 U.S.C. 1001 and 43 U.S.C. 1212 make it a crime for any person knowingly and willfully to make to any department or agency of the United States any false, fictitious or fraudulent statements or representations as to any matter within its jurisdiction.

INSTRUCTIONS

1. This certification is made under the provisions of 43 U.S.C. § 1744 and 30 U.S.C. §28-28k and the regulations thereunder (43 CFR Part 3830).
2. The claimant(s) must fill in the dates in paragraph 1 for the beginning and ending of the assessment year for which this waiver is sought.
3. The claimant(s) must fill in the date in paragraph 2 for the beginning of the assessment year for which this waiver is sought.
4. All claim and site names and BLM serial numbers must be listed for the mining claims, mill sites, and tunnel sites for which the waiver is sought.
5. All owners of the mining claims, mill sites, and tunnel sites and their addresses must be given.
6. This waiver form must be signed by all the claimants or their designated agent, in original form. If an agent is designated, a notarized designation of agent, signed by all of the claimants with proper address given, must be submitted with this waiver.
7. This form must be filed no later than September 1st for the upcoming assessment year in the BLM State Office where the mining claims or sites are recorded, or the waiver cannot be granted by the BLM. (Example: To obtain a waiver for the assessment year 2012, which begins on September 1, 2011, you must qualify for and file for a waiver no later than September 1, 2011, in the proper BLM State Office.)
8. For all mining claims which require assessment work, you must record an affidavit of labor on or before the December 30th immediately following the filing of this waiver. For all other mining claims or sites waived, you must record a notice of intent to hold on or before the December 30th immediately following the filing of this waiver.
9. Mill and tunnel sites may also be listed on this waiver and be waived from payment of the maintenance fee. A notice of intent to hold for these sites is required to be filed by the December 30th following the filing of this waiver.

RECEIVED
BLM AZ STATE OFFICE
AUG 16 10:59
PHOENIX, ARIZONA

FOR OFFICIAL USE ONLY

SPECIAL POWER OF ATTORNEY

KNOW ALL MEN BY THESE PRESENTS:

That we, **HARVEY CAMPBELL, CAROLE CAMPBELL, TOBIE OLSTAD, JOSEPH OLSTAD**, have made, constituted and appointed, and by these presents do make, constitute and appoint **JOSEPH CAMPBELL**, our true lawful attorney, for us and in our names, place and stead, to execute any and all documents, including but not limited to sale, lease, proof of labor, government forms, payment of liabilities, entering into contracts pertaining to the premises, and to otherwise manage and in general act for us pertaining to the mining claims in the State of Arizona.

HEREBY GIVING AND GRANTING to our attorney said special power and authority to do and perform all and every act and thing whatsoever necessary to be done in the premise, as fully to all intents and purposes, as we might or could do if personally present, hereby ratifying and confirming all that our said attorney may do pursuant to this power.


IN WITNESS WHEREOF, I have hereunto set my hand and seal this 27TH day of December, 2016.

Harvey Campbell
Harvey Campbell
Tobie Olstad
Tobie Olstad

Carole Campbell
Carole Campbell
Joseph Olstad
Joseph Olstad

STATE OF MONTANA)
County of Flathead)

This instrument was acknowledged before me on the 27TH day of December, 2016, by **HARVEY CAMPBELL, CAROLE CAMPBELL, TOBIE OLSTAD, JOSEPH OLSTAD**.



Lenka Knutson
Notary Public for the State of Montana
Printed name LENKA KNUTSON
Residing at WHITEFISH
My Commission expires: JULY 30 2020
PHOENIX, ARIZONA

Joseph Campbell
Joseph Campbell, Attorney-in Fact

RECEIVED
RIMAZ STATE OFFICE
2018 AUG 16 A 10:59

August 14, 2017

U.S. Dept. of Interior
Bureau of Land Management
Div. of Lands, Minerals & Energy

396950

417745

402279

403542

417982

417745

Attention: Reann Myers

Greetings,

Here is the cover sheet you requested per our conversation on August 14, 2017. Please reference Transaction #: 4017453, Transaction date, 07/27/2017.

The initial original *Affidavit of Performance of Annual Work*, submitted by me, on July 27, 2017, are missing my signature. Please accept these corrected *Affidavit of Performance of Annual Work* documents with the required signature.

Thank you for your assistance.

Joseph Campbell
4917 W. Carpenter Drive
New River, AZ 85087
(602) 618-7855
campbell954@gmail.com

PHOENIX, AZ

2017 AUG 15 A 10:11

RECEIVED
BLM - PHOENIX OFFICE



When Recorded Return Document to:

Joseph Campbell
4917 W. Carpenter Drive
New River, AZ 85087

Check here is this is a change of address.

Telephone: (602) 618-7855

E-mail address: campbell954@gmail.com

Corrected Document - Signature Added

AFFIDAVIT OF PERFORMANCE OF ANNUAL WORK

1. State of Arizona, County of Yavapai ss:

2. I (Name) Joseph Campbell

3. Reside at (Address) 4917 W. Carpenter Drive

City New River County Maricopa

RECEIVED
BLM
Date
Stamp
2011 AUG 15 A.D. 10
PHOENIX, AZ 85001

State AZ Zip 85087 being duly sworn, depose and say that I am a citizen of the United States, more than eighteen years of age, and that all of the facts set forth in this affidavit, subject to the provisions and penalties of 18 U.S.C. 1001 pertaining to the filing of false, fictitious, or fraudulent statements with the United States, are true and correct according to the best of my knowledge, information and belief.

4. Owner's name and address (If not shown in Items 1-3 above).

5. That I am personally acquainted with the mining claim(s). The work and improvements were made by and at the expense of the owner(s) of said claim(s). Said contiguous group of claims, listed on this document, are situated in the

(optional) Mining District; Yavapai County, Arizona.

Line No.	AMC NUMBER	CLAIM/SITE NAME	COUNTY RECORDER DATA (If available)	TWP	RNG	SEC
1	402279	Buzz Tail		11N	1E	09
2	403542	Bear Track		11N	1E	10
3						
4						
5						
6						

Form: MCF108
Revised July 2014
Page 1 of 2

RECEIVED
2011 AUG 15 A.D. 10
PHOENIX, AZ 85001

When Recorded Return Document to:

Joseph Campbell
4917 W. Carpenter Drive
New River, AZ 85087

Check here is this is a change of address.

Telephone: (602) 618-7855

E-mail address: campbell954@gmail.com

Corrected Document - Signature Added

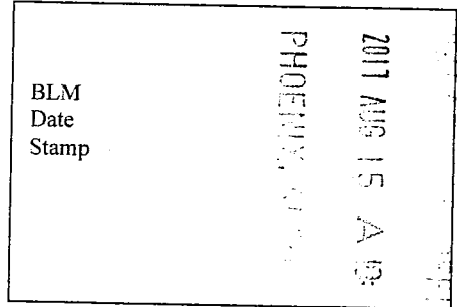
AFFIDAVIT OF PERFORMANCE OF ANNUAL WORK

1. State of Arizona, County of Yavapai ss:

2. I (Name) Joseph Campbell

3. Reside at (Address) 4917 W. Carpenter Drive

City New River County Maricopa



State AZ Zip 85087 being duly sworn, depose and say that I am a citizen of the United States, more than eighteen years of age, and that all of the facts set forth in this affidavit, subject to the provisions and penalties of 18 U.S.C. 1001 pertaining to the filing of false, fictitious, or fraudulent statements with the United States, are true and correct according to the best of my knowledge, information and belief.

4. Owner's name and address (If not shown in Items 1-3 above). _____

5. That I am personally acquainted with the mining claim(s). The work and improvements were made by and at the expense of the owner(s) of said claim(s). Said contiguous group of claims, listed on this document, are situated in the

_____ (optional) Mining District; Yavapai County, Arizona.

Line No.	AMC NUMBER	CLAIM/SITE NAME	COUNTY RECORDER DATA (If available)	TWP	RNG	SEC
1	417982	Lisa Lu		9N	2E	04
2	417983	Mama Jama		9-1/2N	2E	33
3						
4						
5						
6						

When Recorded Return Document to:

Joseph Campbell
4917 W. Carpenter Drive
New River, AZ 85087

Check here is this is a change of address.

Telephone: (602) 618-7855

E-mail address: campbell954@gmail.com

Corrected Document - Signature Added

AFFIDAVIT OF PERFORMANCE OF ANNUAL WORK

1. State of Arizona, County of Yavapai ss:

2. I (Name) Joseph Campbell

3. Reside at (Address) 4917 W. Carpenter Drive

City New River County Maricopa

BLM
Date
Stamp

PHOENIX, AZ
2011 AUG 15 A

RECEIVED

State AZ Zip 85087 being duly sworn, depose and say that I am a citizen of the United States, more than eighteen years of age, and that all of the facts set forth in this affidavit, subject to the provisions and penalties of 18 U.S.C. 1001 pertaining to the filing of false, fictitious, or fraudulent statements with the United States, are true and correct according to the best of my knowledge, information and belief.

4. Owner's name and address (If not shown in Items 1-3 above).

5. That I am personally acquainted with the mining claim(s). The work and improvements were made by and at the expense of the owner(s) of said claim(s). Said contiguous group of claims, listed on this document, are situated in the

(optional) Mining District; Yavapai County, Arizona.

Line No.	AMC NUMBER	CLAIM/SITE NAME	COUNTY RECORDER DATA (If available)	TWP	RNG	SEC
1	417746	Lion Trak		11N	1E	06
2	417745	Lion Trak II		11N	1E	05
3						
4						
5						
6						

When Recorded Return Document to:

Joseph Campbell
4917 W. Carpenter Drive
New River, AZ 85087

Check here is this is a change of address.

Telephone: (602) 618-7855

E-mail address: campbell954@gmail.com

Corrected Document - Signature Added


AFFIDAVIT OF PERFORMANCE OF ANNUAL WORK

1. State of Arizona, County of Yavapai ss:

2. I (Name) Joseph Campbell

3. Reside at (Address) 4917 W. Carpenter Drive

City New River County Maricopa



State AZ Zip 85087 being duly sworn, depose and say that I am a citizen of the United States, more than eighteen years of age, and that all of the facts set forth in this affidavit, subject to the provisions and penalties of 18 U.S.C. 1001 pertaining to the filing of false, fictitious, or fraudulent statements with the United States, are true and correct according to the best of my knowledge, information and belief.

4. Owner's name and address (If not shown in Items 1-3 above): _____

5. That I am personally acquainted with the mining claim(s). The work and improvements were made by and at the expense of the owner(s) of said claim(s). Said contiguous group of claims, listed on this document, are situated in the

_____ (optional) Mining District; Yavapai County, Arizona.

Line No.	AMC NUMBER	CLAIM/SITE NAME	COUNTY RECORDER DATA (If available)	TWP	RNG	SEC
1	396950	Little Bit		11N	1E	14
2						
3						
4						
5						
6						

When Recorded Return Document to:

Joseph Campbell
4917 W. Carpenter Drive
New River, AZ 85087

Check here is this is a change of address.

Telephone: (602) 618-7855

E-mail address: campbell954@gmail.com

Corrected Document - Signature Added


AFFIDAVIT OF PERFORMANCE OF ANNUAL WORK

1. State of Arizona, County of Yavapai ss:

2. I (Name) Joseph Campbell

3. Reside at (Address) 4917 W. Carpenter Drive

City New River County Maricopa



State AZ Zip 85087 being duly sworn, depose and say that I am a citizen of the United States, more than eighteen years of age, and that all of the facts set forth in this affidavit, subject to the provisions and penalties of 18 U.S.C. 1001 pertaining to the filing of false, fictitious, or fraudulent statements with the United States, are true and correct according to the best of my knowledge, information and belief.

4. Owner's name and address (If not shown in Items 1-3 above). _____

5. That I am personally acquainted with the mining claim(s). The work and improvements were made by and at the expense of the owner(s) of said claim(s). Said contiguous group of claims, listed on this document, are situated in the

_____ (optional) Mining District; Yavapai County, Arizona.

Line No.	AMC NUMBER	CLAIM/SITE NAME	COUNTY RECORDER DATA (If available)	TWP	RNG	SEC
1	396952	Providence		11N	1E	02
2	417747	Providence #2		11N	1E	02
3						
4						
5						
6						

SPECIAL POWER OF ATTORNEY

KNOW ALL MEN BY THESE PRESENTS:

That we, **HARVEY CAMPBELL, CAROLE CAMPBELL, TOBIE OLSTAD, JOSEPH OLSTAD**, have made, constituted and appointed, and by these presents do make, constitute and appoint **JOSEPH CAMPBELL**, our true lawful attorney, for us and in our names, place and stead, to execute any and all documents, including but not limited to sale, lease, proof of labor, government forms, payment of liabilities, entering into contracts pertaining to the premises, and to otherwise manage and in general act for us pertaining to the mining claims in the State of Arizona.

HEREBY GIVING AND GRANTING to our attorney said special power and authority to do and perform all and every act and thing whatsoever necessary to be done in the premise, as fully to all intents and purposes, as we might or could do if personally present, hereby ratifying and confirming all that our said attorney may do pursuant to this power.

IN WITNESS WHEREOF, I have hereunto set my hand and seal this 27TH day of December, 2016.

Harvey Campbell
Harvey Campbell


Carole Campbell
Carole Campbell

Tobie Olstad
Tobie Olstad

Joseph Olstad
Joseph Olstad

STATE OF MONTANA)
County of Flathead)

This instrument was acknowledged before me on the 27TH day of December, 2016, by HARVEY CAMPBELL, CAROLE CAMPBELL, TOBIE OLSTAD, JOSEPH OLSTAD.



Lenka Knutson
Notary Public for the State of Montana
Printed name LENKA KNUTSON
Residing at WHITEFISH
My Commission expires: JULY 30 2020

Joseph Campbell
Joseph Campbell, Attorney-in Fact

PHOENIX, ARIZONA
2017 JUL 27 A 9:39
RECEIVED
BLM AZ STATE OFFICE

UNITED STATES
DEPARTMENT OF THE INTERIOR
BUREAU OF LAND MANAGEMENT



MAINTENANCE FEE WAIVER CERTIFICATION

FORM APPROVED
OMB NO. 1004-0114
Expires: January 31, 2020

SEE INSTRUCTIONS ON PAGE 2

1. This small miner waiver is filed for the assessment year beginning on September 1, 2017 and ending on September 1, 2018.
2. The undersigned and all related parties owned ten or fewer mining claims, mill, or tunnel sites located and maintained on Federal lands in the United States of America on September 1, 2017.
3. The undersigned have performed the assessment work required by law for each mining claim listed prior to filing this waiver and understand that by filing this form, the undersigned must file an affidavit of assessment work with the Bureau of Land Management (BLM) by the December 30th following the filing of this waiver.
4. The undersigned understand that if the assessment work obligation has not yet come due under 30 U.S.C. 28 (for those claims in their first assessment year only), a notice of intent to hold reciting this condition must be recorded by the December 30th following the filing of this waiver.
5. The undersigned understand that mill and tunnel sites may also be listed on this waiver and be waived from payment of the maintenance fee, and that a notice of intent to hold for these sites is required to be filed with the BLM by the December 30th following the filing of this waiver.
6. The undersigned understand and acknowledge that pursuant to 43 U.S.C. 1212 and 18 U.S.C. 1001, the filing or recording of a false, fictitious, or fraudulent document with the BLM may result in a fine of up to \$250,000, a prison term not to exceed five years, or both.
7. The mining claims, mill or tunnel sites for which this waiver from payment of the maintenance fees is requested are:

CLAIM OR SITE NAME	BLM RECORDATION SERIAL NUMBER
1. Little Bit	AMC 396950
2. Providence	AMC 396952
3. Providence #2	AMC 417747
4. Buzz Tail	AMC 402279
5. Bear Track	AMC 403542
6. Lisa Lu	AMC 417982
7. Mama Jama	AMC 417983
8. Lion Trak	AMC 417746
9. Lion Trak II	AMC 417745
10.	

The owner(s) (claimants) of the above mining claims and sites are:

Joseph Campbell
(Owner's Name - Please Print)
4917 W. Carpenter Drive
(Owner's Mailing Address)

Joseph Campbell
(Owner's Signature)
New River AZ 85087
(City) (State) (Zip Code)

Lisa Campbell
(Owner's Name - Please Print)
4917 W. Carpenter Drive
(Owner's Mailing Address)

Lisa Campbell
(Owner's Signature)
New River AZ 85087
(City) (State) (Zip Code)

Carole Campbell
(Owner's Name - Please Print)
6060 Hwy. 93 South
(Owner's Mailing Address)

Carole Campbell, by Joseph Campbell (POA)
(Owner's Signature)
Whitefish MT 59937
(City) (State) (Zip Code)

Harvey Campbell
(Owner's Name - Please Print)
6060 Hwy. 93 South
(Owner's Mailing Address)

Harvey Campbell, by Joseph Campbell (POA)
(Owner's Signature)
Whitefish MT 59937
(City) (State) (Zip Code)

(Continued on page 2)

RECEIVED
BLM AZ STATE OFFICE
2017 JUL 27 9:38 AM
PHOENIX, ARIZONA

When Recorded Return Document to:

Joseph Campbell
4917 W. Carpenter Drive
New River, AZ 85087

Check here is this is a change of address.

Telephone: (602) 618-7855

E-mail address: campbell954@gmail.com

AFFIDAVIT OF PERFORMANCE OF ANNUAL WORK

1. State of Arizona, County of Yavapai ss:

2. I (Name) Joseph Campbell

3. Reside at (Address) 4917 W. Carpenter Drive

City New River County Maricopa

BLM
Date
Stamp

RECEIVED
BLM AZ STATE OFFICE
2017 JUL 27 A 9:40
PHOENIX, ARIZONA

State AZ Zip 85087 being duly sworn, depose and say that I am a citizen of the United States, more than eighteen years of age, and that all of the facts set forth in this affidavit, subject to the provisions and penalties of 18 U.S.C. 1001 pertaining to the filing of false, fictitious, or fraudulent statements with the United States, are true and correct according to the best of my knowledge, information and belief.

4. Owner's name and address (If not shown in Items 1-3 above). _____

5. That I am personally acquainted with the mining claim(s). The work and improvements were made by and at the expense of the owner(s) of said claim(s). Said contiguous group of claims, listed on this document, are situated in the

(optional) Mining District; Yavapai County, Arizona.

Line No.	AMC NUMBER	CLAIM/SITE NAME	COUNTY RECORDER DATA (If available)	TWP	RNG	SEC
1	396950	Little Bit		11N	1E	14
2						
3						
4						
5						
6						

When Recorded Return Document to:

Joseph Campbell
4917 W. Carpenter Drive
New River, AZ 85087

Check here is this is a change of address.

Telephone: (602) 618-7855

E-mail address: campbell954@gmail.com

AFFIDAVIT OF PERFORMANCE OF ANNUAL WORK

1. State of Arizona, County of Yavapai ss:

2. I (Name) Joseph Campbell

3. Reside at (Address) 4917 W. Carpenter Drive

City New River County Maricopa

BLM
Date
Stamp

RECEIVED
BLM
AZ STATE OFFICE
PHOENIX, ARIZONA
JUL 27 A 9:41

State AZ Zip 85087 being duly sworn, depose and say that I am a citizen of the United States, more than eighteen years of age, and that all of the facts set forth in this affidavit, subject to the provisions and penalties of 18 U.S.C. 1001 pertaining to the filing of false, fictitious, or fraudulent statements with the United States, are true and correct according to the best of my knowledge, information and belief.

4. Owner's name and address (If not shown in Items 1-3 above). _____

5. That I am personally acquainted with the mining claim(s). The work and improvements were made by and at the expense of the owner(s) of said claim(s). Said contiguous group of claims, listed on this document, are situated in the

(optional) Mining District; Yavapai County, Arizona.

Line No.	AMC NUMBER	CLAIM/SITE NAME	COUNTY RECORDER DATA (If available)	TWP	RNG	SEC
1	396952	Providence		11N	1E	02
2	417747	Providence #2		11N	1E	02
3						
4						
5						
6						

When Recorded Return Document to:

Joseph Campbell
4917 W. Carpenter Drive
New River, AZ 85087

Check here is this is a change of address.

Telephone: (602) 618-7855

E-mail address: campbell954@gmail.com

AFFIDAVIT OF PERFORMANCE OF ANNUAL WORK

1. State of Arizona, County of Yavapai ss:

2. I (Name) Joseph Campbell

3. Reside at (Address) 4917 W. Carpenter Drive

City New River County Maricopa

BLM
Date
Stamp

RECEIVED
BLM AZ STATE OFFICE
DENVER, ARIZONA
2014 JUL 21 A 9:41

State AZ Zip 85087 being duly sworn, depose and say that I am a citizen of the United States, more than eighteen years of age, and that all of the facts set forth in this affidavit, subject to the provisions and penalties of 18 U.S.C. 1001 pertaining to the filing of false, fictitious, or fraudulent statements with the United States, are true and correct according to the best of my knowledge, information and belief.

4. Owner's name and address (If not shown in Items 1-3 above). _____

5. That I am personally acquainted with the mining claim(s). The work and improvements were made by and at the expense of the owner(s) of said claim(s). Said contiguous group of claims, listed on this document, are situated in the

(optional) Mining District; Yavapai County, Arizona.

Line No.	AMC NUMBER	CLAIM/SITE NAME	COUNTY RECORDER DATA (If available)	TWP	RNG	SEC
1	402279	Buzz Tail		11N	1E	09
2	403542	Bear Track		11N	1E	10
3						
4						
5						
6						

When Recorded Return Document to:

Joseph Campbell
4917 W. Carpenter Drive
New River, AZ 85087

Check here is this is a change of address.

Telephone: (602) 618-7855

E-mail address: campbell954@gmail.com

AFFIDAVIT OF PERFORMANCE OF ANNUAL WORK

1. State of Arizona, County of Yavapai ss:

2. I (Name) Joseph Campbell

3. Reside at (Address) 4917 W. Carpenter Drive

City New River County Maricopa

RECEIVED
BLM
Date
Stamp
2017 JUL 27 A 9:41
DENVER, ARIZONA
BLM AZ STATE OFFICE

State AZ Zip 85087 being duly sworn, depose and say that I am a citizen of the United States, more than eighteen years of age, and that all of the facts set forth in this affidavit, subject to the provisions and penalties of 18 U.S.C. 1001 pertaining to the filing of false, fictitious, or fraudulent statements with the United States, are true and correct according to the best of my knowledge, information and belief.

4. Owner's name and address (If not shown in Items 1-3 above). _____

5. That I am personally acquainted with the mining claim(s). The work and improvements were made by and at the expense of the owner(s) of said claim(s). Said contiguous group of claims, listed on this document, are situated in the

_____ (optional) Mining District; Yavapai County, Arizona.

Line No.	AMC NUMBER	CLAIM/SITE NAME	COUNTY RECORDER DATA (If available)	TWP	RNG	SEC
1	417982	Lisa Lu		9N	2E	04
2	417983	Mama Jama		9-1/2N	2E	33
3						
4						
5						
6						

When Recorded Return Document to:

Joseph Campbell
4917 W. Carpenter Drive
New River, AZ 85087

Check here is this is a change of address.

Telephone: (602) 618-7855

E-mail address: campbell954@gmail.com

AFFIDAVIT OF PERFORMANCE OF ANNUAL WORK

1. State of Arizona, County of Yavapai ss:

2. I (Name) Joseph Campbell

3. Reside at (Address) 4917 W. Carpenter Drive

City New River County Maricopa

RECEIVED
BLM AZ STATE OFFICE
2011 JUL 27 A 9:41
PHOENIX, ARIZONA
BLM
Date
Stamp

State AZ Zip 85087 being duly sworn, depose and say that I am a citizen of the United States, more than eighteen years of age, and that all of the facts set forth in this affidavit, subject to the provisions and penalties of 18 U.S.C. 1001 pertaining to the filing of false, fictitious, or fraudulent statements with the United States, are true and correct according to the best of my knowledge, information and belief.

4. Owner's name and address (if not shown in Items 1-3 above), _____

5. That I am personally acquainted with the mining claim(s). The work and improvements were made by and at the expense of the owner(s) of said claim(s). Said contiguous group of claims, listed on this document, are situated in the

_____ (optional) Mining District; Yavapai County, Arizona.

Line No.	AMC NUMBER	CLAIM/SITE NAME	COUNTY RECORDER DATA (If available)	TWP	RNG	SEC
1	417746	Lion Trak		11N	1E	06
2	417745	Lion Trak II		11N	1E	05
3						
4						
5						
6						

**United States Department of the Interior
Bureau of Land Management
DIV OF LANDS, MINRLS & ENERGY
ONE N CENTRAL AVE
PHOENIX, AZ 85004 -4427
Phone: 602-417-9200**

Receipt

No: 3908064

Transaction #: 4017453	
Date of Transaction: 07/27/2017	
CUSTOMER:	
JOSEPH CAMPBELL 4917 W CARPENTER DR NEW RIVER, AZ 85087-3000 US	

LINE #	QTY	DESCRIPTION	REMARKS	UNIT PRICE	TOTAL
1	1.00	LOCATABLE MINERALS / MINING CLAIMS- NOT NEW-UNADJUD, ONE AUTH NO. ONLY / MINING CLAIM MONEY RECEIVED CASES: AMC396950/\$90.00	2017 POL & 2018 WAIV (9)	- n/a -	90.00
TOTAL:					\$90.00

PAYMENT INFORMATION			
NOTE: Items will appear on credit card statement as "Bureau of Land Mgmt CO".			
1	AMOUNT:	90.00	POSTMARKED: N/A
	TYPE:	CREDIT CARD	RECEIVED: 07/27/2017
	NAME:	CAMPBELL, JOSEPH 4917 W CARPENTER DR NEW RIVER AZ 85087-3000 US	
	CARD NO:	XXXXXXXXXXXX4267	AUTH CODE: 018128
	NAME ON CARD:	JOSEPH CAMPBELL	
	EXPIRES:	04/2020	
	SIGNATURE:		

REMARKS

This receipt was generated by the automated BLM Collections and Billing System and is a paper representation of a portion of the official electronic record contained therein.

396950
417745
402279
403542
417982

Form 3830-2
(January 2017)

UNITED STATES
DEPARTMENT OF THE INTERIOR
BUREAU OF LAND MANAGEMENT
MAINTENANCE FEE WAIVER CERTIFICATION

88

FORM APPROVED
OMB NO. 1004-0114
Expires: January 31, 2020

SEE INSTRUCTIONS ON PAGE 2

- This small miner waiver is filed for the assessment year beginning on September 1, 2017 and ending on September 1, 2018.
- The undersigned and all related parties owned ten or fewer mining claims, mill, or tunnel sites located and maintained on Federal lands in the United States of America on September 1, 2017.
- The undersigned have performed the assessment work required by law for each mining claim listed prior to filing this waiver and understand that by filing this form, the undersigned must file an affidavit of assessment work with the Bureau of Land Management (BLM) by the December 30th following the filing of this waiver.
- The undersigned understand that if the assessment work obligation has not yet come due under 30 U.S.C. 28 (for those claims in their first assessment year only), a notice of intent to hold reciting this condition must be recorded by the December 30th following the filing of this waiver.
- The undersigned understand that mill and tunnel sites may also be listed on this waiver and be waived from payment of the maintenance fee, and that a notice of intent to hold for these sites is required to be filed with the BLM by the December 30th following the filing of this waiver.
- The undersigned understand and acknowledge that pursuant to 43 U.S.C. 1212 and 18 U.S.C. 1001, the filing or recording of a false, fictitious, or fraudulent document with the BLM may result in a fine of up to \$250,000, a prison term not to exceed five years, or both.
- The mining claims, mill or tunnel sites for which this waiver from payment of the maintenance fees is requested are:

CLAIM OR SITE NAME	BLM RECORDATION SERIAL NUMBER
1. Little Bit 2 ppl	AMC 396950
2. Providence 4 ppl	AMC 396952
3. Providence #2 4 ppl	AMC 417747
4. Buzz Tail 1 person	AMC 402279
5. Bear Track 4 ppl	AMC 403542
6. Lisa Lu 4 ppl	AMC 417982
7. Mama Jama 4 ppl	AMC 417983
8. Lion Trak 3 ppl	AMC 417746
9. Lion Trak II 3 ppl	AMC 417745
10.	

The owner(s) (claimants) of the above mining claims and sites are:

NW check
9 ct

Joseph Campbell ①, ②, ③, ④, ⑤, ⑥, ⑦, ⑧, ⑨
(Owner's Name - Please Print)
4917 W. Carpenter Drive
(Owner's Mailing Address)

Joseph Campbell
(Owner's Signature)
New River AZ 85087
(City) (State) (Zip Code)

6 ct

Lisa Campbell ③, ⑤, ⑥, ⑦, ⑧, ⑨
(Owner's Name - Please Print)
4917 W. Carpenter Drive
(Owner's Mailing Address)

Lisa Campbell
(Owner's Signature)
New River AZ 85087
(City) (State) (Zip Code)

5 ct

Carole Campbell ①, ②, ⑤, ⑥, ⑦
(Owner's Name - Please Print)
6060 Hwy. 93 South
(Owner's Mailing Address)

Carole Campbell, by Joseph Campbell (POA)
(Owner's Signature)
Whitefish MT 59937
(City) (State) (Zip Code)

4 ct

Harvey Campbell ②, ⑤, ⑥, ⑦
(Owner's Name - Please Print)
6060 Hwy. 93 South
(Owner's Mailing Address)

Harvey Campbell, by Joseph Campbell (POA)
(Owner's Signature)
Whitefish MT 59937
(City) (State) (Zip Code)

(Continued on page 2)

PHOENIX, ARIZONA
RECEIVED
BLM AZ STATE OFFICE
2017 JUL 27 4:38 PM

ENTERED
AC 483 (2018)
AUG 31 2017
DV. OB

J CHECK

2 ct Tobie Olstad (2), (3)

(Owner's Name - Please Print)
6060 Hwy. 93 South

(Owner's Mailing Address)

Tobie Olstad, by Joseph Conyell (POA)

(Owner's Signature)
Whitefish MT 59937

(City) (State) (Zip Code)

3 ct Joseph Olstad (3), (8), (9)

(Owner's Name - Please Print)
6060 Hwy. 93 South

(Owner's Mailing Address)

Joseph Olstad, by Joseph Conyell (POA)

(Owner's Signature)
Whitefish MT 59937

(City) (State) (Zip Code)

(Owner's Name - Please Print)

(Owner's Signature)

(Owner's Mailing Address)

(City) (State) (Zip Code)

(Owner's Name - Please Print)

(Owner's Signature)

(Owner's Mailing Address)

(City) (State) (Zip Code)

18 U.S.C. 1001 and 43 U.S.C. 1212 make it a crime for any person knowingly and willfully to make to any department or agency of the United States any false, fictitious or fraudulent statements or representations as to any matter within its jurisdiction.

INSTRUCTIONS

1. This certification is made under the provisions of 43 U.S.C. § 1744 and 30 U.S.C. §28-28k and the regulations thereunder (43 CFR Part 3830).
2. The claimant(s) must fill in the dates in paragraph 1 for the beginning and ending of the assessment year for which this waiver is sought.
3. The claimant(s) must fill in the date in paragraph 2 for the beginning of the assessment year for which this waiver is sought.
4. All claim and site names and BLM serial numbers must be listed for the mining claims, mill sites, and tunnel sites for which the waiver is sought.
5. All owners of the mining claims, mill sites, and tunnel sites and their addresses must be given.
6. This waiver form must be signed by all the claimants or their designated agent, in original form. If an agent is designated, a notarized designation of agent, signed by all of the claimants with proper address given, must be submitted with this waiver.
7. This form must be filed no later than September 1st for the upcoming assessment year in the BLM State Office where the mining claims or sites are recorded, or the waiver cannot be granted by the BLM. (Example: To obtain a waiver for the assessment year 2012, which begins on September 1, 2011, you must qualify for and file for a waiver no later than September 1, 2011, in the proper BLM State Office.)
8. For all mining claims which require assessment work, you must record an affidavit of labor on or before the December 30th immediately following the filing of this waiver. For all other mining claims or sites waived, you must record a notice of intent to hold on or before the December 30th immediately following the filing of this waiver.
9. Mill and tunnel sites may also be listed on this waiver and be waived from payment of the maintenance fee. A notice of intent to hold for these sites is required to be filed by the December 30th following the filing of this waiver.

AC 483 (2018)
ENTERED AUG 31 2017
PB

FOR OFFICIAL USE ONLY
PHOENIX, ARIZONA
2017 JUL 27 A 9:38
BLM AZ STATE OFFICE
RECEIVED
(Form 3830-2, page 2)

SPECIAL POWER OF ATTORNEY

KNOW ALL MEN BY THESE PRESENTS:

That we, **HARVEY CAMPBELL, CAROLE CAMPBELL, TOBIE OLSTAD, JOSEPH OLSTAD**, have made, constituted and appointed, and by these presents do make, constitute and appoint **JOSEPH CAMPBELL**, our true lawful attorney, for us and in our names, place and stead, to execute any and all documents, including but not limited to sale, lease, proof of labor, government forms, payment of liabilities, entering into contracts pertaining to the premises, and to otherwise manage and in general act for us pertaining to the mining claims in the State of Arizona.

HEREBY GIVING AND GRANTING to our attorney said special power and authority to do and perform all and every act and thing whatsoever necessary to be done in the premise, as fully to all intents and purposes, as we might or could do if personally present, hereby ratifying and confirming all that our said attorney may do pursuant to this power.

IN WITNESS WHEREOF, I have hereunto set my hand and seal this 27th day of December, 2016.

Harvey Campbell
Harvey Campbell


Carole Campbell
Carole Campbell

Tobie Olstad
Tobie Olstad

Joseph Olstad
Joseph Olstad

STATE OF MONTANA)
County of Flathead)

This instrument was acknowledged before me on the 27th day of December, 2016, by HARVEY CAMPBELL, CAROLE CAMPBELL, TOBIE OLSTAD, JOSEPH OLSTAD.



Lenka Knutson
Notary Public for the State of Montana
Printed name LENKA KNUTSON
Residing at WHITEFISH
My Commission expires: JULY 30 2020

Joseph Campbell
Joseph Campbell, Attorney-in Fact

Copy of POA
Submitted with the
WAIVER (WVR #88)

PHOENIX, ARIZONA
2017 JUL 27 A 9:39
RECEIVED
BLM AZ STATE OFFICE

WVR # 88
- 2018 -

UNITED STATES DEPARTMENT OF THE INTERIOR
BUREAU OF LAND MANAGEMENT

MC NATIONWIDE CLAIMANT LISTING
August 31, 2017

Cust	AZ	National
	CLAIMANT	Total
CAMPBELL CAROLE 6060 US HIGHWAY 93 S WHITEFISH, MT 59937-8229	5	5
CAMPBELL HARVEY 6060 US HIGHWAY 93 S WHITEFISH, MT 59937-8229	4	4
CAMPBELL JOSEPH 4917 W CARPENTER DR NEW RIVER, AZ 85087-3000	9	9
CAMPBELL LISA 4917 W CARPENTER DR NEW RIVER, AZ 85087-3000	6	6
OLSTAD JOSEPH E 6060 US HIGHWAY 93 S WHITEFISH, MT 59937-8229	3	3
OLSTAD TOBIE A 6060 US HIGHWAY 93 S WHITEFISH, MT 59937-8229	2	2

**DEPARTMENT OF THE INTERIOR
BUREAU OF LAND MANAGEMENT
MINING CLAIMS**

**MC Customer Information - With Serial No. and Claim Name
ACTIVE CLAIMS**

Admin State: AZ
Geo State: AZ

CAMPBELL CAROLE
6060 US HIGHWAY 93 S
WHITEFISH, MT 59937-8229

5

CUSTOMER ID: 2283162

<u>Serial No.</u>	<u>Claim Name/Number</u>	<u>Lead Serial No.</u>	<u>Disposition</u>
AMC396950	LITTLE BIT	AMC396950	ACTIVE
AMC396952	PROVIDENCE	AMC396950	ACTIVE
AMC403542	BEAR TRACK	AMC403542	ACTIVE
AMC417982	LISA LU	AMC417982	ACTIVE
AMC417983	MAMA JAMA	AMC417982	ACTIVE

Number of ACTIVE cases: 5

CAMPBELL HARVEY
6060 US HIGHWAY 93 S
WHITEFISH, MT 59937-8229

4

CUSTOMER ID: 2283163

<u>Serial No.</u>	<u>Claim Name/Number</u>	<u>Lead Serial No.</u>	<u>Disposition</u>
AMC396952	PROVIDENCE	AMC396950	ACTIVE
AMC403542	BEAR TRACK	AMC403542	ACTIVE
AMC417982	LISA LU	AMC417982	ACTIVE
AMC417983	MAMA JAMA	AMC417982	ACTIVE

Number of ACTIVE cases: 4

CAMPBELL JOSEPH
4917 W CARPENTER DR
NEW RIVER, AZ 85087-3000

9

CUSTOMER ID: 2283161

<u>Serial No.</u>	<u>Claim Name/Number</u>	<u>Lead Serial No.</u>	<u>Disposition</u>
AMC396950	LITTLE BIT	AMC396950	ACTIVE
AMC396952	PROVIDENCE	AMC396950	ACTIVE
AMC402279	BUZZ TAIL	AMC402279	ACTIVE
AMC403542	BEAR TRACK	AMC403542	ACTIVE
AMC417745	LION TRAK II	AMC417745	ACTIVE
AMC417746	LION TRAK	AMC417745	ACTIVE
AMC417747	PROVIDENCE #2	AMC417745	ACTIVE
AMC417982	LISA LU	AMC417982	ACTIVE
AMC417983	MAMA JAMA	AMC417982	ACTIVE

Number of ACTIVE cases: 9

CAMPBELL LISA
4917 W CARPENTER DR
NEW RIVER, AZ 85087-3000

6

CUSTOMER ID: 2310108

<u>Serial No.</u>	<u>Claim Name/Number</u>	<u>Lead Serial No.</u>	<u>Disposition</u>
AMC403542	BEAR TRACK	AMC403542	ACTIVE
AMC417745	LION TRAK II	AMC417745	ACTIVE
AMC417746	LION TRAK	AMC417745	ACTIVE
AMC417747	PROVIDENCE #2	AMC417745	ACTIVE
AMC417982	LISA LU	AMC417982	ACTIVE
AMC417983	MAMA JAMA	AMC417982	ACTIVE

Number of ACTIVE cases: 6

DEPARTMENT OF THE INTERIOR
BUREAU OF LAND MANAGEMENT
MINING CLAIMS

MC Customer Information - With Serial No. and Claim Name
ACTIVE CLAIMS

OLSTAD JOSEPH E
6060 US HIGHWAY 93 S
WHITEFISH, MT 59937-8229

CUSTOMER ID: 2283165

3

<u>Serial No.</u>	<u>Claim Name/Number</u>	<u>Lead Serial No.</u>	<u>Disposition</u>
AMC417745	LION TRAK II	AMC417745	ACTIVE
AMC417746	LION TRAK	AMC417745	ACTIVE
AMC417747	PROVIDENCE #2	AMC417745	ACTIVE

Number of ACTIVE cases: 3

OLSTAD TOBIE A
6060 US HIGHWAY 93 S
WHITEFISH, MT 59937-8229

CUSTOMER ID: 2283164

2

<u>Serial No.</u>	<u>Claim Name/Number</u>	<u>Lead Serial No.</u>	<u>Disposition</u>
AMC396952	PROVIDENCE	AMC396950	ACTIVE
AMC417747	PROVIDENCE #2	AMC417745	ACTIVE

Number of ACTIVE cases: 2

396950

417745

402279

403542

417982

When Recorded Return Document to:

Joseph Campbell
4917 W. Carpenter Drive
New River, AZ 85087

Check here is this is a change of address.

Telephone: (602) 618-7855

E-mail address: campbell954@gmail.com

AFFIDAVIT OF PERFORMANCE OF ANNUAL WORK

1. State of Arizona, County of Yavapai ss:

2. I (Name) Joseph Campbell

3. Reside at (Address) 4917 W. Carpenter Drive

City New River County Maricopa

RECEIVED
BLM AZ STATE OFFICE
2017 JUL 27 A 9:40
PHOENIX, ARIZONA

BLM
Date
Stamp

State AZ Zip 85087 being duly sworn, depose and say that I am a citizen of the United States, more than eighteen years of age, and that all of the facts set forth in this affidavit, subject to the provisions and penalties of 18 U.S.C. 1001 pertaining to the filing of false, fictitious, or fraudulent statements with the United States, are true and correct according to the best of my knowledge, information and belief.

4. Owner's name and address (If not shown in Items 1-3 above). _____

5. That I am personally acquainted with the mining claim(s). The work and improvements were made by and at the expense of the owner(s) of said claim(s). Said contiguous group of claims, listed on this document, are situated in the

_____ (optional) Mining District; Yavapai County, Arizona.

Line No.	AMC NUMBER	CLAIM/SITE NAME	COUNTY RECORDER DATA (If available)	TWP	RNG	SEC
1	396950	Little Bit		11N	1E	14
2						
3						
4						
5						
6						

ENTERED
JUL 28 2017
BY: RANA

BLM
Date
Stamp

RECEIVED
PLM AZ STATE OFFICE

7						
8						
9						
10						

6. That between the dates starting at 12 o'clock noon on September 1, 20 16 and ending at 12 o'clock noon on September 1, 20 17 at least \$ 100.00 dollars worth of work and improvements were done and performed upon said claim(s) or upon one or more of a contiguous group of claims for the benefit of all, wholly or partly outside of a contiguous group of claims for the benefit of all, not including the location work.

7. That the following persons were employed to perform the work and improvements described herein: _____

8. That the work and improvements performed were: General prospecting, claim markers repaired and replaced, road maintenance, food for overnight stays, numerous day trips to claim(s) for purpose of prospecting and/or claim maintenance.

9. Dated: _____ Signature: _____


SUBSCRIBED AND SWORN TO before me, a Notary Public, this 25 day of July 20 17

By: RAE ANANIAN

Notary Public [Signature]

My Commission Expires Mar 19, 2019

Bureau of Land Management
Arizona State Office



No. of Claims: 1 x \$10 = 10.00
 Check No.: CC Init. [Signature]
 Receipt No.: 3908064
 For BLM Use Only

Form: MCF108
Revised July 2014
Page 2 of 2

When Recorded Return Document to:

Joseph Campbell
4917 W. Carpenter Drive
New River, AZ 85087

Check here is this is a change of address.

Telephone: (602) 618-7855

E-mail address: campbell954@gmail.com

AFFIDAVIT OF PERFORMANCE OF ANNUAL WORK

1. State of Arizona, County of Yavapai ss:

2. I (Name) Joseph Campbell

3. Reside at (Address) 4917 W. Carpenter Drive

City New River County Maricopa

RECEIVED
BLM AZ STATE OFFICE
2011 JUL 27 A 9:41
PHOENIX, ARIZONA
BLM
Date
Stamp

State AZ Zip 85087 being duly sworn, depose and say that I am a citizen of the United States, more than eighteen years of age, and that all of the facts set forth in this affidavit, subject to the provisions and penalties of 18 U.S.C. 1001 pertaining to the filing of false, fictitious, or fraudulent statements with the United States, are true and correct according to the best of my knowledge, information and belief.

4. Owner's name and address (If not shown in Items 1-3 above) _____

5. That I am personally acquainted with the mining claim(s). The work and improvements were made by and at the expense of the owner(s) of said claim(s). Said contiguous group of claims, listed on this document, are situated in the

_____ (optional) Mining District; Yavapai County, Arizona.

Line No.	AMC NUMBER	CLAIM/SITE NAME	COUNTY RECORDER DATA (If available)	TWP	RNG	SEC
1	396952	Providence		11N	1E	02
2	417747	Providence #2		11N	1E	02
3						
4						
5						
6						

RECEIVED
BLM AZ STATE OFFICE

2017 JUL 27 A 9:4
PHOENIX, ARIZONA

BLM
Date
Stamp

7						
8						
9						
10						

6. That between the dates starting at 12 o'clock noon on September 1, 20 16 and ending at 12 o'clock noon on September 1, 20 17 at least \$ 100.00 dollars worth of work and improvements were done and performed upon said claim(s) or upon one or more of a contiguous group of claims for the benefit of all, wholly or partly outside of a contiguous group of claims for the benefit of all, not including the location work.

7. That the following persons were employed to perform the work and improvements described herein: _____

8. That the work and improvements performed were: General prospecting, claim markers repaired and replaced, road maintenance, food for overnight stays, numerous day trips to claim(s) for purpose of prospecting and/or claim maintenance.

9. Dated: _____ Signature: _____

SUBSCRIBED AND SWORN TO before me, a Notary Public, this 25 day of July 20 17


By: RAFE ANANIAN

Notary Public [Signature]

My Commission Expires Mar 19, 2019

Bureau of Land Management
Arizona State Office
www.blm.gov/az

No. of Claims: 2 x \$10 = 20.00
Check No.: CC Init. [Signature]
Receipt No.: _____
For BLM Use Only



Form: MCF108
Revised July 2014
Page 2 of 2

When Recorded Return Document to:

Joseph Campbell
4917 W. Carpenter Drive
New River, AZ 85087

Check here is this is a change of address.

Telephone: (602) 618-7855

E-mail address: campbell954@gmail.com

AFFIDAVIT OF PERFORMANCE OF ANNUAL WORK

1. State of Arizona, County of Yavapai ss:

2. I (Name) Joseph Campbell

3. Reside at (Address) 4917 W. Carpenter Drive

City New River County Maricopa

RECEIVED
BLM AZ STATE OFFICE
PHOENIX, ARIZONA
2017 JUL 27 A 9:41
BLM
Date
Stamp

State AZ Zip 85087 being duly sworn, depose and say that I am a citizen of the United States, more than eighteen years of age, and that all of the facts set forth in this affidavit, subject to the provisions and penalties of 18 U.S.C. 1001 pertaining to the filing of false, fictitious, or fraudulent statements with the United States, are true and correct according to the best of my knowledge, information and belief.

4. Owner's name and address (If not shown in Items 1-3 above). _____

5. That I am personally acquainted with the mining claim(s). The work and improvements were made by and at the expense of the owner(s) of said claim(s). Said contiguous group of claims, listed on this document, are situated in the

_____ (optional) Mining District; Yavapai County, Arizona.

Line No.	AMC NUMBER	CLAIM/SITE NAME	COUNTY RECORDER DATA (If available)	TWP	RNG	SEC
1	402279	Buzz Tail		11N	1E	09
2	403542	Bear Track		11N	1E	10
3						
4						
5						
6						

RECEIVED
BLM AZ STATE OFFICE

2017 JUL 27 A 9:41
PHOENIX, ARIZONA
BLM
Date
Stamp

7						
8						
9						
10						

6. That between the dates starting at 12 o'clock noon on September 1, 20 16 and ending at 12 o'clock noon on September 1, 20 17 at least \$ 100.00 dollars worth of work and improvements were done and performed upon said claim(s) or upon one or more of a contiguous group of claims for the benefit of all, wholly or partly outside of a contiguous group of claims for the benefit of all, not including the location work.

7. That the following persons were employed to perform the work and improvements described herein: _____

8. That the work and improvements performed were: General prospecting, claim markers repaired and replaced, road maintenance, food for overnight stays, numerous day trips to claim(s) for purpose of prospecting and/or claim maintenance.

9. Dated: _____ Signature: _____


SUBSCRIBED AND SWORN TO before me, a Notary Public, this 25 day of July 20 17

By: RAFE ANANIAN

Notary Public: [Signature]

My Commission Expires Mar 19, 2019

Bureau of Land Management
Arizona State Office



No. of Claims: 2 x \$10 = 20.00
 Check No.: CC Init. [Signature]
 Receipt No.: _____
 For BLM Use Only

Form: MCF108
Revised July 2014
Page 2 of 2

When Recorded Return Document to:

Joseph Campbell
4917 W. Carpenter Drive
New River, AZ 85087

Check here is this is a change of address.

Telephone: (602) 618-7855

E-mail address: campbell954@gmail.com

AFFIDAVIT OF PERFORMANCE OF ANNUAL WORK

1. State of Arizona, County of Yavapai ss:

2. I (Name) Joseph Campbell

3. Reside at (Address) 4917 W. Carpenter Drive

City New River County Maricopa

RECEIVED
BLM AZ STATE OFFICE
2011 JUL 27 A 9:41
PHOENIX, ARIZONA

State AZ Zip 85087 being duly sworn, depose and say that I am a citizen of the United States, more than eighteen years of age, and that all of the facts set forth in this affidavit, subject to the provisions and penalties of 18 U.S.C. 1001 pertaining to the filing of false, fictitious, or fraudulent statements with the United States, are true and correct according to the best of my knowledge, information and belief.

4. Owner's name and address (If not shown in Items 1-3 above). _____

5. That I am personally acquainted with the mining claim(s). The work and improvements were made by and at the expense of the owner(s) of said claim(s). Said contiguous group of claims, listed on this document, are situated in the

_____ (optional) Mining District; Yavapai County, Arizona.

Line No.	AMC NUMBER	CLAIM/SITE NAME	COUNTY RECORDER DATA (If available)	TWP	RNG	SEC
1	417982	Lisa Lu		9N	2E	04
2	417983	Mama Jama		9-1/2N	2E	33
3						
4						
5						
6						

BLM
Date
Stamp

2011 JUL 27 A 9 41
PHOENIX, ARIZONA

RECEIVED
BLM AZ STATE OFFICE

7					
8					
9					
10					

6. That between the dates starting at 12 o'clock noon on September 1, 20 16 and ending at 12 o'clock noon on September 1, 20 17 at least \$ 100.00 dollars worth of work and improvements were done and performed upon said claim(s) or upon one or more of a contiguous group of claims for the benefit of all, wholly or partly outside of a contiguous group of claims for the benefit of all, not including the location work.

7. That the following persons were employed to perform the work and improvements described herein: _____

8. That the work and improvements performed were: General prospecting, claim markers repaired and replaced, road maintenance, food for overnight stays, numerous day trips to claim(s) for purpose of prospecting and/or claim maintenance.

9. Dated: _____ Signature: _____

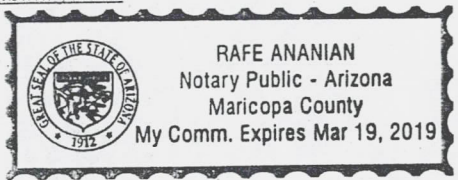
SUBSCRIBED AND SWORN TO before me, a Notary Public, this 25 day of July 20 17

By: RAFE ANANIAN

Notary Public [Signature]

My Commission Expires Mar 19, 2019

Bureau of Land Management
Arizona State Office
www.blm.gov/az



No. of Claims: 2 x \$10 = 20.00
 Check No.: CC Init. [Signature]
 Receipt No.: _____
 For BLM Use Only

Form: MCF108
Revised July 2014
Page 2 of 2

When Recorded Return Document to:

Joseph Campbell
4917 W. Carpenter Drive
New River, AZ 85087

Check here is this is a change of address.

Telephone: (602) 618-7855

E-mail address: campbell954@gmail.com

AFFIDAVIT OF PERFORMANCE OF ANNUAL WORK

1. State of Arizona, County of Yavapai ss:

2. I (Name) Joseph Campbell

3. Reside at (Address) 4917 W. Carpenter Drive

City New River County Maricopa

RECEIVED
BLM AZ STATE OFFICE
2011 JUL 27 A 9:41
PHOENIX, ARIZONA
BLM
Date
Stamp

State AZ Zip 85087 being duly sworn, depose and say that I am a citizen of the United States, more than eighteen years of age, and that all of the facts set forth in this affidavit, subject to the provisions and penalties of 18 U.S.C. 1001 pertaining to the filing of false, fictitious, or fraudulent statements with the United States, are true and correct according to the best of my knowledge, information and belief.

4. Owner's name and address (If not shown in Items 1-3 above). _____

5. That I am personally acquainted with the mining claim(s). The work and improvements were made by and at the expense of the owner(s) of said claim(s). Said contiguous group of claims, listed on this document, are situated in the

_____ (optional) Mining District; Yavapai County, Arizona.

Line No.	AMC NUMBER	CLAIM/SITE NAME	COUNTY RECORDER DATA (If available)	TWP	RNG	SEC
1	417746	Lion Trak		11N	1E	06
2	417745	Lion Trak II		11N	1E	05
3						
4						
5						
6						

RECEIVED
BLM AZ STATE OFFICE

PHOENIX, ARIZONA
2017 JUL 27 A 9:41
BLM
Date
Stamp

7					
8					
9					
10					

6. That between the dates starting at 12 o'clock noon on September 1, 20 16 and ending at 12 o'clock noon on September 1, 20 17 at least \$ 100.00 dollars worth of work and improvements were done and performed upon said claim(s) or upon one or more of a contiguous group of claims for the benefit of all, wholly or partly outside of a contiguous group of claims for the benefit of all, not including the location work.

7. That the following persons were employed to perform the work and improvements described herein: _____

8. That the work and improvements performed were: General prospecting, claim markers repaired and replaced, road maintenance, food for overnight stays, numerous day trips to claim(s) for purpose of prospecting and/or claim maintenance.

9. Dated: _____ Signature: _____

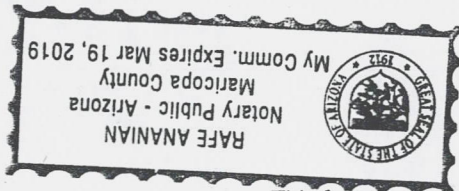
SUBSCRIBED AND SWORN TO before me, a Notary Public, this 25 day of July 20 17

By: RAE ANANIAN

Notary Public [Signature]

My Commission Expires Mar 19, 2019

Bureau of Land Management
Arizona State Office
www.blm.gov/az



No. of Claims: 2 x \$10 = 20.00
Check No.: CC Init. EDG
Receipt No.: _____
For BLM Use Only

Form: MCF108
Revised July 2014
Page 2 of 2

United States Department of the Interior
Bureau of Land Management
 DIV OF LANDS, MINRLS & ENERGY
 ONE N CENTRAL AVE
 PHOENIX, AZ 85004 -4427
 Phone: 602-417-9200

Receipt

No: 3908064

Transaction #: 4017453	
Date of Transaction: 07/27/2017	
CUSTOMER:	
JOSEPH CAMPBELL 4917 W CARPENTER DR NEW RIVER, AZ 85087-3000 US	

LINE #	QTY	DESCRIPTION	REMARKS	UNIT PRICE	TOTAL
1	1.00	LOCATABLE MINERALS / MINING CLAIMS- NOT NEW-UNADJUD, ONE AUTH NO. ONLY / MINING CLAIM MONEY RECEIVED CASES: AMC396950/\$90.00	2017 POL & 2018 WAIV (9)	- n/a -	90.00
TOTAL:					\$90.00

PAYMENT INFORMATION				
NOTE: Items will appear on credit card statement as "Bureau of Land Mgmt CO".				
1	AMOUNT:	90.00	POSTMARKED:	N/A
	TYPE:	CREDIT CARD	RECEIVED:	07/27/2017
	NAME:	CAMPBELL, JOSEPH 4917 W CARPENTER DR NEW RIVER AZ 85087-3000 US		
	CARD NO:	XXXXXXXXXXXX4267	AUTH CODE:	018128
	NAME ON CARD:	JOSEPH CAMPBELL		
	EXPIRES:	04/2020		
	SIGNATURE:			

REMARKS

This receipt was generated by the automated BLM Collections and Billing System and is a paper representation of a portion of the official electronic record contained therein.

MAINTENANCE FEE WAIVER CERTIFICATION

94

403542 396950
417982 417745
FORM APPROVED
OMB NO. 1004-0114
Expires: October 31, 2016
417745 402279

SEE INSTRUCTIONS ON PAGE 2

- This small miner waiver is filed for the assessment year beginning on September 1, 2016 and ending on September 1, 2017.
- The undersigned and all related parties owned ten or fewer mining claims, mill, or tunnel sites located and maintained on Federal lands in the United States of America on September 1, 2016.
- The undersigned have performed the assessment work required by law for each mining claim listed prior to filing this waiver and understand that by filing this form, the undersigned must file an affidavit of assessment work with the Bureau of Land Management (BLM) by the December 30th following the filing of this waiver.
- The undersigned understand that if the assessment work obligation has not yet come due under 30 U.S.C. 28 (for those claims in their first assessment year only), a notice of intent to hold reciting this condition must be recorded by the December 30th following the filing of this waiver.
- The undersigned understand that mill and tunnel sites may also be listed on this waiver and be waived from payment of the maintenance fee, and that a notice of intent to hold for these sites is required to be filed with the BLM by the December 30th following the filing of this waiver.
- The undersigned understand and acknowledge that pursuant to 43 U.S.C. 1212 and 18 U.S.C. 1001, the filing or recording of a false, fictitious, or fraudulent document with the BLM may result in a fine of up to \$250,000, a prison term not to exceed five years, or both.
- The mining claims, mill or tunnel sites for which this waiver from payment of the maintenance fees is requested are:

CLAIM OR SITE NAME	BLM RECORDATION SERIAL NUMBER
1. Little Bit	AMC 396950
2. Providence	AMC 396952
3. Providence #2	AMC 417747
4. Buzz Tail	AMC 402279
5. Bear Track	AMC 403542
6. Lisa Lu	AMC 417982
7. Mama Jama	AMC 417983
8. Lion Trak	AMC 417746
9. Lion Trak II	AMC 417745
10.	

RECEIVED
BLM AZ STATE OFFICE
2016 JUL 14 AM 11:15
TUCSON, ARIZONA

The owner(s) (claimants) of the above mining claims and sites are:

Joseph Campbell

(Owner's Name - Please Print)

4917 W. Carpenter Driver

(Owner's Mailing Address)

Joseph Campbell

(Owner's Signature)

New River

(City)

AZ

(State)

85087

(Zip Code)

Lisa Campbell

(Owner's Name - Please Print)

4917 W. Carpenter Driver

(Owner's Mailing Address)

Lisa Campbell

(Owner's Signature)

New River

(City)

AZ

(State)

85087

(Zip Code)

Carole Campbell

(Owner's Name - Please Print)

6060 Hwy. 93 South

(Owner's Mailing Address)

Carole Campbell, by Joseph Campbell (POA)

(Owner's Signature)

Whitefish

(City)

MT

(State)

59937

(Zip Code)

Harvey Campbell

(Owner's Name - Please Print)

6060 Hwy. 93 South

(Owner's Mailing Address)

Harvey Campbell, by Joseph Campbell (POA)

(Owner's Signature)

Whitefish

(City)

MT

(State)

59937

(Zip Code)

INTERESTED
483
AUG 30 2016
BY: [Signature]

NWC
RW

Tobie Olstad
(Owner's Name - Please Print)

6060 Hwy. 93 South
(Owner's Mailing Address)

Tobie Olstad, by Joseph Campbell (POA)
(Owner's Signature)

Whitefish MT 59937
(City) (State) (Zip Code)

Joseph Olstad
(Owner's Name - Please Print)

6060 Hwy. 93 South
(Owner's Mailing Address)

Joseph Olstad, by Joseph Campbell (POA)
(Owner's Signature)

Whitefish MT 59937
(City) (State) (Zip Code)

Matthew Engwis
(Owner's Name - Please Print)

8931 W. Quail Ave.
(Owner's Mailing Address)

Matthew Engwis
(Owner's Signature)

Peoria AZ 85382
(City) (State) (Zip Code)

(Owner's Name - Please Print)

(Owner's Mailing Address)

(Owner's Signature)

(City) (State) (Zip Code)

18 U.S.C. 1001 and 43 U.S.C. 1212 make it a crime for any person knowingly and willfully to make to any department or agency of the United States any false, fictitious or fraudulent statements or representations as to any matter within its jurisdiction.

INSTRUCTIONS

1. This certification is made under the provisions of 43 U.S.C. § 1744 and 30 U.S.C. §28-28k and the regulations thereunder (43 CFR Part 3830).
2. The claimant(s) must fill in the dates in paragraph 1 for the beginning and ending of the assessment year for which this waiver is sought.
3. The claimant(s) must fill in the date in paragraph 2 for the beginning of the assessment year for which this waiver is sought.
4. All claim and site names and BLM serial numbers must be listed for the mining claims, mill sites, and tunnel sites for which the waiver is sought.
5. All owners of the mining claims, mill sites, and tunnel sites and their addresses must be given.
6. This waiver form must be signed by all the claimants or their designated agent, in original form. If an agent is designated, a notarized designation of agent, signed by all of the claimants with proper address given, must be submitted with this waiver.
7. This form must be filed no later than September 1st for the upcoming assessment year in the BLM State Office where the mining claims or sites are recorded, or the waiver cannot be granted by the BLM. (Example: To obtain a waiver for the assessment year 2012, which begins on September 1, 2011, you must qualify for and file for a waiver no later than September 1, 2011, in the proper BLM State Office.)
8. For all mining claims which require assessment work, you must record an affidavit of labor on or before the December 30th immediately following the filing of this waiver. For all other mining claims or sites waived, you must record a notice of intent to hold on or before the December 30th immediately following the filing of this waiver.
9. Mill and tunnel sites may also be listed on this waiver and be waived from payment of the maintenance fee. A notice of intent to hold for these sites is required to be filed by the December 30th following the filing of this waiver.

FOR OFFICIAL USE ONLY
 RECEIVED
 JUL 14 11:14
 2016

SPECIAL POWER OF ATTORNEY

KNOW ALL MEN BY THESE PRESENTS:

That we, **HARVEY CAMPBELL, CAROLE CAMPBELL, TOBIE OLSTAD, JOSEPH OLSTAD**, have made, constituted and appointed, and by these presents do make, constitute and appoint **JOSEPH CAMPBELL**, our true lawful attorney, for us and in our names, place and stead, to execute any and all documents, including but not limited to sale, lease, proof of labor, government forms, payment of liabilities, entering into contracts pertaining to the premises, and to otherwise manage and in general act for us pertaining to the mining claims in the State of Arizona.

HEREBY GIVING AND GRANTING to our attorney said special power and authority to do and perform all and every act and thing whatsoever necessary to be done in the premise, as fully to all intents and purposes, as we might or could do if personally present, hereby ratifying and confirming all that our said attorney may do pursuant to this power.

IN WITNESS WHEREOF, I have hereunto set my hand and seal this 14 day of July, 2015.

Harvey Campbell
Harvey Campbell

Tobie Olstad
Tobie Olstad


Carole Campbell
Carole Campbell

Joseph Olstad
Joseph Olstad

STATE OF MONTANA)

County of Flathead)

This instrument was acknowledged before me on the 14 day of July, 2015, by **HARVEY CAMPBELL, CAROLE CAMPBELL, TOBIE OLSTAD, JOSEPH OLSTAD**.



Sharon Davis
Notary Public for the State of Montana
Printed name _____
Residing at _____
My Commission expires: _____

Joseph Campbell
Joseph Campbell, Attorney-in Fact

NOTARY PUBLIC

SHARON DAVIS

When Recorded Return Document to:

Joseph Campbell

4917 W. Carpenter Drive

New River, AZ 85087

Check here is this is a change of address.

Telephone: (602) 618-7855

E-mail address: campbell954@gmail.com

396950
417745
402279
403542
417982
417745


AFFIDAVIT OF PERFORMANCE OF ANNUAL WORK

1. State of Arizona, County of Yavapai ss:

2. I (Name) Joseph Campbell

3. Reside at (Address) 4917 W. Carpenter Drive

City New River County Maricopa



State AZ Zip 85087 being duly sworn, depose and say that I am a citizen of the United States, more than eighteen years of age, and that all of the facts set forth in this affidavit, subject to the provisions and penalties of 18 U.S.C. 1001 pertaining to the filing of false, fictitious, or fraudulent statements with the United States, are true and correct according to the best of my knowledge, information and belief.

4. Owner's name and address (If not shown in Items 1-3 above).

5. That I am personally acquainted with the mining claim(s). The work and improvements were made by and at the expense of the owner(s) of said claim(s). Said contiguous group of claims, listed on this document, are situated in the

(optional) Mining District; Yavapai County, Arizona.

Line No.	AMC NUMBER	CLAIM/SITE NAME	COUNTY RECORDER DATA (If available)	TWP	RNG	SEC
1	396950	Little Bit		11N	1E	14
2						
3						
4						
5						
6						

INTERED
JUL 15 2016
BY: R. Adams

RECEIVED
 JUL 14 11:17
 MARICOPA COUNTY, ARIZONA
 BLM
 Date
 Stamp

7					
8					
9					
10					

6. That between the dates starting at 12 o'clock noon on September 1, 20 15 and ending at 12 o'clock noon on September 1, 20 16 at least \$ 100.00 dollars worth of work and improvements were done and performed upon said claim(s) or upon one or more of a contiguous group of claims for the benefit of all, wholly or partly outside of a contiguous group of claims for the benefit of all, not including the location work.

7. That the following persons were employed to perform the work and improvements described herein: _____

8. That the work and improvements performed were: General prospecting, claim markers repaired and replaced, road maintenance, food for overnight stays.

9. Dated: 7/13/16 Signature: Joseph Call

SUBSCRIBED AND SWORN TO before me, a Notary Public, this 13th day of July 20 16

By: Peggy Rodriguez

Notary Public Peggy Rodriguez

My Commission Expires Nov 7, 2016

Bureau of Land Management
 Arizona State Office
www.blm.gov/az



No. of Claims: 1 x \$10 = 10.00
 Check No.: CC Init. PR
 Receipt No.: 3606248
 For BLM Use Only

Form: MCF108
 Revised July 2014
 Page 2 of 2

When Recorded Return Document to:

Joseph Campbell

4917 W. Carpenter Drive

New River, AZ 85087

Check here is this is a change of address.

Telephone: (602) 618-7855

E-mail address: campbell954@gmail.com


AFFIDAVIT OF PERFORMANCE OF ANNUAL WORK

1. State of Arizona, County of Yavapai ss:

2. I (Name) Joseph Campbell

3. Reside at (Address) 4917 W. Carpenter Drive

City New River County Maricopa



State AZ Zip 85087 being duly sworn, depose and say that I am a citizen of the United States, more than eighteen years of age, and that all of the facts set forth in this affidavit, subject to the provisions and penalties of 18 U.S.C. 1001 pertaining to the filing of false, fictitious, or fraudulent statements with the United States, are true and correct according to the best of my knowledge, information and belief.

4. Owner's name and address (If not shown in Items 1-3 above).

5. That I am personally acquainted with the mining claim(s). The work and improvements were made by and at the expense of the owner(s) of said claim(s). Said contiguous group of claims, listed on this document, are situated in the

(optional) Mining District; Yavapai County, Arizona.

Line No.	AMC NUMBER	CLAIM/SITE NAME	COUNTY RECORDER DATA (If available)	TWP	RNG	SEC
1	396952	Providence		11N	1E	02
2	417747	Providence #2		11N	1E	02
3						
4						
5						
6						

BLM
Date
Stamp

2016 JUL 14 AM 11:17
PHOENIX, ARIZONA

RECEIVED

7					
8					
9					
10					

6. That between the dates starting at 12 o'clock noon on September 1, 20 15 and ending at 12 o'clock noon on September 1, 20 16 at least \$ 100.00 dollars worth of work and improvements were done and performed upon said claim(s) or upon one or more of a contiguous group of claims for the benefit of all, wholly or partly outside of a contiguous group of claims for the benefit of all, not including the location work.

7. That the following persons were employed to perform the work and improvements described herein: _____

8. That the work and improvements performed were: General prospecting, claim markers repaired and replaced, road maintenance, food for overnight stays.

9. Dated: 7/13/16 Signature: Joseph Call

SUBSCRIBED AND SWORN TO before me, a Notary Public, this 13th day of July 20 16

By: Peggy Rodriguez

Notary Public Peggy Rodriguez

My Commission Expires Nov 7, 2016

Bureau of Land Management
Arizona State Office
www.blm.gov/az



No. of Claims: 2 x \$10 = 20.00
Check No.: CC Init. ER
Receipt No.: _____
For BLM Use Only

Form: MCF108
Revised July 2014
Page 2 of 2

When Recorded Return Document to:

Joseph Campbell
4917 W. Carpenter Drive
New River, AZ 85087

Check here is this is a change of address.

Telephone: (602) 618-7855

E-mail address: campbell954@gmail.com


AFFIDAVIT OF PERFORMANCE OF ANNUAL WORK

1. State of Arizona, County of Yavapai ss:

2. I (Name) Joseph Campbell

3. Reside at (Address) 4917 W. Carpenter Drive

City New River County Maricopa



State AZ Zip 85087 being duly sworn, depose and say that I am a citizen of the United States, more than eighteen years of age, and that all of the facts set forth in this affidavit, subject to the provisions and penalties of 18 U.S.C. 1001 pertaining to the filing of false, fictitious, or fraudulent statements with the United States, are true and correct according to the best of my knowledge, information and belief.

4. Owner's name and address (If not shown in Items 1-3 above). _____

5. That I am personally acquainted with the mining claim(s). The work and improvements were made by and at the expense of the owner(s) of said claim(s). Said contiguous group of claims, listed on this document, are situated in the

_____ (optional) Mining District; Yavapai County, Arizona.

Line No.	AMC NUMBER	CLAIM/SITE NAME	COUNTY RECORDER DATA (If available)	TWP	RNG	SEC
1	402279	Buzz Tail		11N	1E	09
2	403542	Bear Track		11N	1E	10
3						
4						
5						
6						

RECEIVED
 MARICOPA COUNTY
 2015 JUL 14 A 11:17
 PHOENIX, ARIZONA

7					
8					
9					
10					

6. That between the dates starting at 12 o'clock noon on September 1, 20 15 and ending at 12 o'clock noon on September 1, 20 16 at least \$ 100.00 dollars worth of work and improvements were done and performed upon said claim(s) or upon one or more of a contiguous group of claims for the benefit of all, wholly or partly outside of a contiguous group of claims for the benefit of all, not including the location work.

7. That the following persons were employed to perform the work and improvements described herein: _____

8. That the work and improvements performed were: General prospecting, claim markers repaired and replaced, road maintenance, food for overnight stays.

9. Dated: 7/13/16 Signature: Joseph Call

SUBSCRIBED AND SWORN TO before me, a Notary Public, this 13th day of July 20 16


By: Peggy Rodriguez

Notary Public Peggy Rodriguez

My Commission Expires Nov 7, 2016

No. of Claims: 2 x \$10 = 20.00
 Check No.: CC Init. EC
 Receipt No.: _____
 For BLM Use Only

Bureau of Land Management
 Arizona State Office
www.blm.gov/az



When Recorded Return Document to:

Joseph Campbell
4917 W. Carpenter Drive
New River, AZ 85087

Check here is this is a change of address.

Telephone: (602) 618-7855

E-mail address: campbell954@gmail.com


AFFIDAVIT OF PERFORMANCE OF ANNUAL WORK

1. State of Arizona, County of Yavapai ss:

2. I (Name) Joseph Campbell

3. Reside at (Address) 4917 W. Carpenter Drive

City New River County Maricopa



State AZ Zip 85087 being duly sworn, depose and say that I am a citizen of the United States, more than eighteen years of age, and that all of the facts set forth in this affidavit, subject to the provisions and penalties of 18 U.S.C. 1001 pertaining to the filing of false, fictitious, or fraudulent statements with the United States, are true and correct according to the best of my knowledge, information and belief.

4. Owner's name and address (If not shown in Items 1-3 above). _____

5. That I am personally acquainted with the mining claim(s). The work and improvements were made by and at the expense of the owner(s) of said claim(s). Said contiguous group of claims, listed on this document, are situated in the

_____ (optional) Mining District; Yavapai County, Arizona.

Line No.	AMC NUMBER	CLAIM/SITE NAME	COUNTY RECORDER DATA (If available)	TWP	RNG	SEC
1	417982	Lisa Lu		9N	2E	04
2	417983	Mama Jama		9-1/2N	2E	33
3						
4						
5						
6						

RECEIVED
 JUL 14 A 11:17
 PHOENIX, ARIZONA
 BLM
 Date
 Stamp

7						
8						
9						
10						

6. That between the dates starting at 12 o'clock noon on September 1, 20 15 and ending at 12 o'clock noon on September 1, 20 16 at least \$ 100.00 dollars worth of work and improvements were done and performed upon said claim(s) or upon one or more of a contiguous group of claims for the benefit of all, wholly or partly outside of a contiguous group of claims for the benefit of all, not including the location work.

7. That the following persons were employed to perform the work and improvements described herein: _____

8. That the work and improvements performed were: General prospecting, claim markers repaired and replaced, road maintenance, food for overnight stays.

9. Dated: 7/13/16 Signature: Joseph Campbell

SUBSCRIBED AND SWORN TO before me, a Notary Public, this 13th day of July 20 16

By: Peggy Rodriguez

Notary Public Peggy Rodriguez

My Commission Expires Nov 7, 2016

No. of Claims: 2 x \$10 = 20.00
 Check No.: CC Init. ERJ
 Receipt No.: _____
For BLM Use Only

Bureau of Land Management
Arizona State Office
www.blm.gov/az



Form: MCF108
 Revised July 2014
 Page 2 of 2

When Recorded Return Document to:

Joseph Campbell

4917 W. Carpenter Drive

New River, AZ 85087

Check here is this is a change of address.

Telephone: (602) 618-7855

E-mail address: campbell954@gmail.com

AFFIDAVIT OF PERFORMANCE OF ANNUAL WORK

1. State of Arizona, County of Yavapai ss:

2. I (Name) Joseph Campbell

3. Reside at (Address) 4917 W. Carpenter Drive

City New River County Maricopa

RECEIVED
AZ STATE OFFICE
2015 JUL 14 A 11: 17
PHOENIX, ARIZONA
BLM
Date
Stamp

State AZ Zip 85087 being duly sworn, depose and say that I am a citizen of the United States, more than eighteen years of age, and that all of the facts set forth in this affidavit, subject to the provisions and penalties of 18 U.S.C. 1001 pertaining to the filing of false, fictitious, or fraudulent statements with the United States, are true and correct according to the best of my knowledge, information and belief.

4. Owner's name and address (If not shown in Items 1-3 above). _____

5. That I am personally acquainted with the mining claim(s). The work and improvements were made by and at the expense of the owner(s) of said claim(s). Said contiguous group of claims, listed on this document, are situated in the

_____ (optional) Mining District; Yavapai County, Arizona.

Line No.	AMC NUMBER	CLAIM/SITE NAME	COUNTY RECORDER DATA (If available)	TWP	RNG	SEC
1	417746	Lion Trak		11N	1E	06
2	417745	Lion Trak II		11N	1E	05
3						
4						
5						
6						

RECEIVED
 JUL 14 A 11:17
 BLM
 Date
 Stamp

7					
8					
9					
10					

6. That between the dates starting at 12 o'clock noon on September 1, 20 15 and ending at 12 o'clock noon on September 1, 20 16 at least \$ 100.00 dollars worth of work and improvements were done and performed upon said claim(s) or upon one or more of a contiguous group of claims for the benefit of all, wholly or partly outside of a contiguous group of claims for the benefit of all, not including the location work.

7. That the following persons were employed to perform the work and improvements described herein: _____

8. That the work and improvements performed were: General prospecting, claim markers repaired and replaced, road maintenance, food for overnight stays.

9. Dated: 7/13/16 Signature: Joseph Call


SUBSCRIBED AND SWORN TO before me, a Notary Public, this 13th day of July 20 16

By: Peggy Rodriguez

Notary Public Peggy Rodriguez

My Commission Expires NOV 7, 2016

Bureau of Land Management
 Arizona State Office
www.blm.gov/az



No. of Claims: 2 x \$10 = 20.00
 Check No.: CC Init. CC
 Receipt No.: _____
 For BLM Use Only

Form: MCF108
 Revised July 2014
 Page 2 of 2

United States Department of the Interior
Bureau of Land Management
 DIV OF LANDS, MINRLS & ENERGY
 ONE N CENTRAL AVE
 PHOENIX, AZ 85004 -4427
 Phone: 602-417-9200

Receipt

No: 3606248

Transaction #: 3709704	
Date of Transaction: 07/14/2016	
CUSTOMER:	
JOSEPH CAMPBELL 4917 W CARPENTER DR NEW RIVER, AZ 85087-3000 US	

LINE #	QTY	DESCRIPTION	REMARKS	UNIT PRICE	TOTAL
1	1.00	LOCATABLE MINERALS / MINING CLAIMS- NOT NEW-UNADJUD, ONE AUTH NO. ONLY / MINING CLAIM MONEY RECEIVED CASES: AMC396950/\$90.00	2017 WAIV & 2016 POL (9)	- n/a -	90.00
TOTAL:					\$90.00

PAYMENT INFORMATION			
NOTE: Items will appear on credit card statement as "Bureau of Land Mgmt CO".			
1	AMOUNT:	90.00	POSTMARKED: N/A
	TYPE:	CREDIT CARD	RECEIVED: 07/14/2016
	NAME:	CAMPBELL, JOSEPH 4917 W CARPENTER DR NEW RIVER AZ 85087-3000 US	
	CARD NO:	XXXXXXXXXXXX8817	AUTH CODE: 314151
	NAME ON CARD:	JOSEPH V CAMPBELL	
	EXPIRES:	10/2017	
	SIGNATURE:		

REMARKS

This receipt was generated by the automated BLM Collections and Billing System and is a paper representation of a portion of the official electronic record contained therein.

417745 402279

417745

402279

403542

417982

125

4/11/16

Form 3830-2
(October 2013)

UNITED STATES
DEPARTMENT OF THE INTERIOR
BUREAU OF LAND MANAGEMENT

MAINTENANCE FEE WAIVER CERTIFICATION

FORM APPROVED
OMB NO. 1004-0114
Expires: October 31, 2016

SEE INSTRUCTIONS ON PAGE 2

1. This small miner waiver is filed for the assessment year beginning on September 1, 2015 and ending on September 1, 2016.
2. The undersigned and all related parties owned ten or fewer mining claims, mill, or tunnel sites located and maintained on Federal lands in the United States of America on September 1, 2015.
3. The undersigned have performed the assessment work required by law for each mining claim listed prior to filing this waiver and understand that by filing this form, the undersigned must file an affidavit of assessment work with the Bureau of Land Management (BLM) by the December 30th following the filing of this waiver.
4. The undersigned understand that if the assessment work obligation has not yet come due under 30 U.S.C. 28 (for those claims in their first assessment year only), a notice of intent to hold reciting this condition must be recorded by the December 30th following the filing of this waiver.
5. The undersigned understand that mill and tunnel sites may also be listed on this waiver and be waived from payment of the maintenance fee, and that a notice of intent to hold for these sites is required to be filed with the BLM by the December 30th following the filing of this waiver.
6. The undersigned understand and acknowledge that pursuant to 43 U.S.C. 1212 and 18 U.S.C. 1001, the filing or recording of a false, fictitious, or fraudulent document with the BLM may result in a fine of up to \$250,000, a prison term not to exceed five years, or both.
7. The mining claims, mill or tunnel sites for which this waiver from payment of the maintenance fees is requested are:

CLAIM OR SITE NAME	BLM RECORDATION SERIAL NUMBER
1. Little Bit	AMC 396950
2. Providence	AMC 396952
3. Providence #2	AMC 417747
4. Buzz Tail	AMC 402279
5. Bear Track	AMC 403542
6. Lisa Lu	AMC 417982
7. Mama Jama	AMC 417983
8. Lion Trak	AMC 417746
9. Lion Trak II	AMC 417745
10.	

RECEIVED
BLM AZ STATE OFFICE
2015 JUL 27 A 11:35
PHOENIX, ARIZONA

The owner(s) (claimants) of the above mining claims and sites are:

Joseph Campbell

(Owner's Name - Please Print)

4917 W. Carpenter Drive

(Owner's Mailing Address)

Joseph Campbell

(Owner's Signature)

New River

(City)

AZ

(State)

85087

(Zip Code)

Lisa Campbell

(Owner's Name - Please Print)

4917 W. Carpenter Drive

(Owner's Mailing Address)

Lisa Campbell

(Owner's Signature)

New River

(City)

AZ

(State)

85087

(Zip Code)

Carole Campbell

(Owner's Name - Please Print)

6060 Hwy. 93 South

(Owner's Mailing Address)

Carole Campbell, by Joseph Campbell (POA)

(Owner's Signature)

Whitefish

(City)

MT

(State)

59937

(Zip Code)

Harvey Campbell

(Owner's Name - Please Print)

6060 Hwy. 93 South

(Owner's Mailing Address)

Harvey Campbell, by Joseph Campbell (POA)

(Owner's Signature)

Whitefish

(City)

MT

(State)

59937

(Zip Code)

(Continued on page 2)

RECEIVED
SEP 2 2015
RE

NW-RE 9/3

Tobie Olstad
(Owner's Name - Please Print)

6060 Hwy. 93 South
(Owner's Mailing Address)

Joseph Olstad
(Owner's Name - Please Print)

6060 Hwy. 93 South
(Owner's Mailing Address)

Matthew Engwis
(Owner's Name - Please Print)

8931 W. Quail Ave.
(Owner's Mailing Address)

(Owner's Name - Please Print)

(Owner's Mailing Address)

Tobie Olstad, by Joseph Campbell (POA)
(Owner's Signature)

Whitefish MT 59937
(City) (State) (Zip Code)

Joseph Olstad, by Joseph Campbell (POA)
(Owner's Signature)

Whitefish MT 59937
(City) (State) (Zip Code)

[Signature]
(Owner's Signature)

Peoria AZ 85382
(City) (State) (Zip Code)

(Owner's Signature)

(City) (State) (Zip Code)

18 U.S.C. 1001 and 43 U.S.C. 1212 make it a crime for any person knowingly and willfully to make to any department or agency of the United States any false, fictitious or fraudulent statements or representations as to any matter within its jurisdiction.

INSTRUCTIONS

1. This certification is made under the provisions of 43 U.S.C. § 1744 and 30 U.S.C. §28-28k and the regulations thereunder (43 CFR Part 3830).
2. The claimant(s) must fill in the dates in paragraph 1 for the beginning and ending of the assessment year for which this waiver is sought.
3. The claimant(s) must fill in the date in paragraph 2 for the beginning of the assessment year for which this waiver is sought.
4. All claim and site names and BLM serial numbers must be listed for the mining claims, mill sites, and tunnel sites for which the waiver is sought.
5. All owners of the mining claims, mill sites, and tunnel sites and their addresses must be given.
6. This waiver form must be signed by all the claimants or their designated agent, in original form. If an agent is designated, a notarized designation of agent, signed by all of the claimants with proper address given, must be submitted with this waiver.
7. This form must be filed no later than September 1st for the upcoming assessment year in the BLM State Office where the mining claims or sites are recorded, or the waiver cannot be granted by the BLM. (Example: To obtain a waiver for the assessment year 2012, which begins on September 1, 2011, you must qualify for and file for a waiver no later than September 1, 2011, in the proper BLM State Office.)
8. For all mining claims which require assessment work, you must record an affidavit of labor on or before the December 30th immediately following the filing of this waiver. For all other mining claims or sites waived, you must record a notice of intent to hold on or before the December 30th immediately following the filing of this waiver.
9. Mill and tunnel sites may also be listed on this waiver and be waived from payment of the maintenance fee. A notice of intent to hold for these sites is required to be filed by the December 30th following the filing of this waiver.

RECEIVED
BLM AZ STATE OFFICE
2011 JUL 27 A 11:39
PHOENIX, ARIZONA

PHOENIX, ARIZONA
2015 JUL 27 A 11:39
RECEIVED
BLM AZ STATE OFFICE

FOR OFFICIAL USE ONLY

396950

When Recorded Return Document to:

Joseph Campbell
4917 W. Carpenter Drive
New River, AZ 85087

Check here is this is a change of address.

Telephone: (602) 618-7855

E-mail address: campbell954@gmail.com

AFFIDAVIT OF PERFORMANCE OF ANNUAL WORK

1. State of Arizona, County of Yavapai ss:

2. I (Name) Joseph Campbell

3. Reside at (Address) 4917 W. Carpenter Drive

City New River County Maricopa

RECEIVED
IN AZ STATE OFFICE
2015 JUL 27 A 11:34
PHOENIX, ARIZONA
BLM
Date
Stamp

State AZ Zip 85087 being duly sworn, depose and say that I am a citizen of the United States, more than eighteen years of age, and that all of the facts set forth in this affidavit, subject to the provisions and penalties of 18 U.S.C. 1001 pertaining to the filing of false, fictitious, or fraudulent statements with the United States, are true and correct according to the best of my knowledge, information and belief.

4. Owner's name and address (If not shown in Items 1-3 above).

5. That I am personally acquainted with the mining claim(s). The work and improvements were made by and at the expense of the owner(s) of said claim(s). Said contiguous group of claims, listed on this document, are situated in the

(optional) Mining District; Yavapai County, Arizona.

Line No.	AMC NUMBER	CLAIM/SITE NAME	COUNTY RECORDER DATA (If available)	TWP	RNG	SEC
1	396950	Little Bit		11N	1E	14
2						
3						
4						
5						
6						

Form: MCF108
Revised July 2014
Page 1 of 2

ENTERED
JUL 28 2015
BY: *RAM*

BLM Date Stamp	RECEIVED BLM AZ STATE OFFICE 2015 JUL 27 A 11:38 PHOENIX, ARIZONA
----------------------	--

7				
8				
9				
10				

6. That between the dates starting at 12 o'clock noon on September 1, 20 14 and ending at 12 o'clock noon on September 1, 20 15 at least \$ 100.00 dollars worth of work and improvements were done and performed upon said claim(s) or upon one or more of a contiguous group of claims for the benefit of all, wholly or partly outside of a contiguous group of claims for the benefit of all, not including the location work.

7. That the following persons were employed to perform the work and improvements described herein: _____

8. That the work and improvements performed were: Prospecting, claim markers repaired & maintained, road maintenance, food for overnight stays.

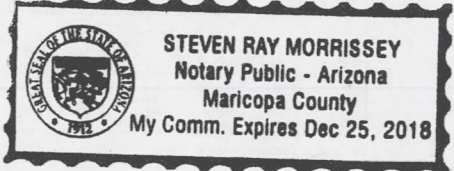
9. Dated: 7/24/15 Signature: Joseph Campbell

SUBSCRIBED AND SWORN TO before me, a Notary Public, this 24 day of JULY 20 15

By: Joseph Campbell

Notary Public Stev Ray Morrissey

My Commission Expires December 25, 2018



Bureau of Land Management
Arizona State Office

No. of Claims: _____ x \$10 = _____
Check No.: _____ Init. _____
Receipt No.: _____
For BLM Use Only

417745

When Recorded Return Document to:
Joseph Campbell
4917 W. Carpenter Drive
New River, AZ 85087

Check here is this is a change of address.

Telephone: (602) 618-7855

E-mail address: campbell954@gmail.com

AFFIDAVIT OF PERFORMANCE OF ANNUAL WORK

1. State of Arizona, County of Yavapai ss:

2. I (Name) Joseph Campbell

3. Reside at (Address) 4917 W. Carpenter Drive

City New River County Maricopa

RECEIVED
BLM
Date
Stamp
2015 JUL 27 A 11:34
PHOENIX, ARIZONA
IMAZ STATE OFFICE

State AZ Zip 85087 being duly sworn, depose and say that I am a citizen of the United States, more than eighteen years of age, and that all of the facts set forth in this affidavit, subject to the provisions and penalties of 18 U.S.C. 1001 pertaining to the filing of false, fictitious, or fraudulent statements with the United States, are true and correct according to the best of my knowledge, information and belief.
4. Owner's name and address (If not shown in Items 1-3 above).

5. That I am personally acquainted with the mining claim(s). The work and improvements were made by and at the expense of the owner(s) of said claim(s). Said contiguous group of claims, listed on this document, are situated in the _____ (optional) Mining District; Yavapai County, Arizona.

Line No.	AMC NUMBER	CLAIM/SITE NAME	COUNTY RECORDER DATA (If available)	TWP	RNG	SEC
1	417746	Lion Trak		11N	1E	06
2	417745	Lion Trak II		11N	1E	05
3						
4						
5						
6						

Form: MCF108
Revised July 2014
Page 1 of 2

RECEIVED
JUL 23 2015
RAM

RECEIVED
 1 MAR 27 STATE OFFICE
 2015 JUL 27 A 11:38
 PHOENIX, ARIZONA
 BLM
 Date
 Stamp

7					
8					
9					
10					

6. That between the dates starting at 12 o'clock noon on September 1, 20 14 and ending at 12 o'clock noon on September 1, 20 15 at least \$ 100.00 dollars worth of work and improvements were done and performed upon said claim(s) or upon one or more of a contiguous group of claims for the benefit of all, wholly or partly outside of a contiguous group of claims for the benefit of all, not including the location work.

7. That the following persons were employed to perform the work and improvements described herein: _____

8. That the work and improvements performed were: Prospecting, claim markers repaired & maintained, road maintenance, food for overnight stays.


9. Dated: 7/24/15 Signature: Joseph Campbell

SUBSCRIBED AND SWORN TO before me, a Notary Public, this 24 day of July 2015

By: Joseph Campbell

Notary Public Steven Ray Morrissey

My Commission Expires December 25, 2018



Bureau of Land Management
 Arizona State Office

No. of Claims: 9 x \$10 = 90
 Check No.: CC Init. JMC
 Receipt No.: 5357105
 For BLM Use Only

402279
403542

When Recorded Return Document to:
Joseph Campbell
4917 W. Carpenter Drive
New River, AZ 85087

Check here is this is a change of address.
Telephone: (602) 618-7855
E-mail address: campbell954@gmail.com

AFFIDAVIT OF PERFORMANCE OF ANNUAL WORK

1. State of Arizona, County of Yavapai ss:
2. I (Name) Joseph Campbell
3. Reside at (Address) 4917 W. Carpenter Drive

City New River County Maricopa

RECEIVED
BLM
Date
Stamp
PHOENIX, ARIZONA
2015 JUL 27 A 11:34
M AZ STATE OFFICE

State AZ Zip 85087 being duly sworn, depose and say that I am a citizen of the United States, more than eighteen years of age, and that all of the facts set forth in this affidavit, subject to the provisions and penalties of 18 U.S.C. 1001 pertaining to the filing of false, fictitious, or fraudulent statements with the United States, are true and correct according to the best of my knowledge, information and belief.
4. Owner's name and address (If not shown in Items 1-3 above). _____

5. That I am personally acquainted with the mining claim(s). The work and improvements were made by and at the expense of the owner(s) of said claim(s). Said contiguous group of claims, listed on this document, are situated in the _____ (optional) Mining District; Yavapai County, Arizona.

Line No.	AMC NUMBER	CLAIM/SITE NAME	COUNTY RECORDER DATA (If available)	TWP	RNG	SEC
1	402279	Buzz Tail		11N	1E	09
2	403542	Bear Track		11N	1E	10
3						
4						
5						
6						

INDEXED
JUL 20 2015
RAM

BLM
Date
Stamp

RECEIVED
L M AZ STATE OFFICE

2015 JUL 27 A 11:39
PHOENIX, ARIZONA

7					
8					
9					
10					

6. That between the dates starting at 12 o'clock noon on September 1, 20 14 and ending at 12 o'clock noon on September 1, 20 15 at least \$ 100.00 dollars worth of work and improvements were done and performed upon said claim(s) or upon one or more of a contiguous group of claims for the benefit of all, wholly or partly outside of a contiguous group of claims for the benefit of all, not including the location work.

7. That the following persons were employed to perform the work and improvements described herein: _____

8. That the work and improvements performed were: Prospecting, claim markers repaired & maintained, road maintenance, food for overnight stays.


9. Dated: 7/24/15 Signature: Joseph Campbell

SUBSCRIBED AND SWORN TO before me, a Notary Public, this 24 day of July, 20 15

By: Joseph Campbell

Notary Public Steven Ray Morrissey

My Commission Expires December 25, 2018



Bureau of Land Management
Arizona State Office
www.blm.gov/az

No. of Claims: _____ x \$10 = _____
 Check No.: _____ Init. _____
 Receipt No.: _____
 For BLM Use Only

Form: MCF108
Revised July 2014
Page 2 of 2

417982

When Recorded Return Document to:

Joseph Campbell
4917 W. Carpenter Drive
New River, AZ 85087

Check here is this is a change of address.

Telephone: (602) 618-7855

E-mail address: campbell954@gmail.com

AFFIDAVIT OF PERFORMANCE OF ANNUAL WORK

1. State of Arizona, County of Yavapai ss:

2. I (Name) Joseph Campbell

3. Reside at (Address) 4917 W. Carpenter Drive

City New River County Maricopa

RECEIVED
AZ STATE OFFICE
2015 JUL 27 A 11:34
PHOENIX, ARIZONA
BLM
Date
Stamp

State AZ Zip 85087 being duly sworn, depose and say that I am a citizen of the United States, more than eighteen years of age, and that all of the facts set forth in this affidavit, subject to the provisions and penalties of 18 U.S.C. 1001 pertaining to the filing of false, fictitious, or fraudulent statements with the United States, are true and correct according to the best of my knowledge, information and belief.

4. Owner's name and address (If not shown in Items 1-3 above). _____

5. That I am personally acquainted with the mining claim(s). The work and improvements were made by and at the expense of the owner(s) of said claim(s). Said contiguous group of claims, listed on this document, are situated in the

_____ (optional) Mining District; Yavapai County, Arizona.

Line No.	AMC NUMBER	CLAIM/SITE NAME	COUNTY RECORDER DATA (If available)	TWP	RNG	SEC
1	417982	Lisa Lu		9N	2E	04
2	417983	Mama Jama		9-1/2N	2E	33
3						
4						
5						
6						

Form: MCF108
Revised July 2014
Page 1 of 2

ENTERED
JUL 28 2015
BY: RAM

BLM
Date
Stamp

RECEIVED
BLM AZ STATE OFFICE
2015 JUL 27 AM 11 39
PHOENIX, ARIZONA

7					
8					
9					
10					

6. That between the dates starting at 12 o'clock noon on September 1, 20 14 and ending at 12 o'clock noon on September 1, 20 15 at least \$ 100.00 dollars worth of work and improvements were done and performed upon said claim(s) or upon one or more of a contiguous group of claims for the benefit of all, wholly or partly outside of a contiguous group of claims for the benefit of all, not including the location work.

7. That the following persons were employed to perform the work and improvements described herein: _____

8. That the work and improvements performed were: Prospecting, claim markers repaired & maintained, road maintenance, food for overnight stays.


9. Dated: 7/24/15 Signature: Joseph Campbell

SUBSCRIBED AND SWORN TO before me, a Notary Public, this 24 day of July 20 15

By: Joseph Campbell

Notary Public Stu Ray Morrissey

My Commission Expires December 25, 2018



Bureau of Land Management
Arizona State Office
www.blm.gov/az

No. of Claims: _____ x \$10 = _____
 Check No.: _____ Init. _____
 Receipt No.: _____
For BLM Use Only

Form: MCF108
Revised July 2014
Page 2 of 2

396950
417745

When Recorded Return Document to:
Joseph Campbell
4917 W. Carpenter Drive
New River, AZ 85087

Check here is this is a change of address.
 Telephone: (602) 618-7855
 E-mail address: campbell954@gmail.com

AFFIDAVIT OF PERFORMANCE OF ANNUAL WORK

1. State of Arizona, County of Yavapai ss:
 2. I (Name) Joseph Campbell
 3. Reside at (Address) 4917 W. Carpenter Drive

 City New River County Maricopa

RECEIVED
 IN AZ STATE OFFICE
 2015 JUL 27 A 11:34
 PHOENIX, ARIZONA
 BLM
 Date
 Stamp

State AZ Zip 85087 being duly sworn, depose and say that I am a citizen of the United States, more than eighteen years of age, and that all of the facts set forth in this affidavit, subject to the provisions and penalties of 18 U.S.C. 1001 pertaining to the filing of false, fictitious, or fraudulent statements with the United States, are true and correct according to the best of my knowledge, information and belief.

4. Owner's name and address (If not shown in Items 1-3 above). _____

5. That I am personally acquainted with the mining claim(s). The work and improvements were made by and at the expense of the owner(s) of said claim(s). Said contiguous group of claims, listed on this document, are situated in the _____ (optional) Mining District; Yavapai County, Arizona.

Line No.	AMC NUMBER	CLAIM/SITE NAME	COUNTY RECORDER DATA (If available)	TWP	RNG	SEC
1	396952	Providence		11N	1E	02
2	417747	Providence #2		11N	1E	02
3						
4						
5						
6						

Form: MCF108
 Revised July 2014
 Page 1 of 2

ENTERED
 JUL 20 2015
 R. [Signature]

BLM
Date
Stamp

2015 JUL 27 A 11:39

RECEIVED
BLM AZ STATE OFFICE
HOENIX, ARIZONA

7					
8					
9					
10					

6. That between the dates starting at 12 o'clock noon on September 1, 20 14 and ending at 12 o'clock noon on September 1, 20 15 at least \$ 100.00 dollars worth of work and improvements were done and performed upon said claim(s) or upon one or more of a contiguous group of claims for the benefit of all, wholly or partly outside of a contiguous group of claims for the benefit of all, not including the location work.

7. That the following persons were employed to perform the work and improvements described herein: _____

8. That the work and improvements performed were: Prospecting, claim markers repaired & maintained, road maintenance, food for overnight stays.


9. Dated: 7/24/15 Signature: Joseph Campbell

SUBSCRIBED AND SWORN TO before me, a Notary Public, this 24 day of July 20 15

By: Joseph Campbell

Notary Public St. Ray Morrissey

My Commission Expires December 25, 2018



No. of Claims: _____ x \$10 = _____

Check No.: _____ Init. _____

Receipt No.: _____

For BLM Use Only

Bureau of Land Management
Arizona State Office
www.blm.gov/az

Form: MCF108
Revised July 2014
Page 2 of 2

SPECIAL POWER OF ATTORNEY

KNOW ALL MEN BY THESE PRESENTS:

That we, **HARVEY CAMPBELL, CAROLE CAMPBELL, TOBIE OLSTAD, JOSEPH OLSTAD**, have made, constituted and appointed, and by these presents do make, constitute and appoint **JOSEPH CAMPBELL**, our true lawful attorney, for us and in our names, place and stead, to execute any and all documents, including but not limited to sale, lease, proof of labor, government forms, payment of liabilities, entering into contracts pertaining to the premises, and to otherwise manage and in general act for us pertaining to the mining claims in the State of Arizona.

RECEIVED
LIM AZ STATE OFFICE
2015 JUL 27 AM 11:34
SONIX AZ 2015

HEREBY GIVING AND GRANTING to our attorney said special power and authority to do and perform all and every act and thing whatsoever necessary to be done in the premise, as fully to all intents and purposes, as we might or could do if personally present, hereby ratifying and confirming all that our said attorney may do pursuant to this power.

IN WITNESS WHEREOF, I have hereunto set my hand and seal this 14 day of July, 2015.

Harvey Campbell
Harvey Campbell


Carole Campbell
Carole Campbell

Tobie Olstad
Tobie Olstad

Joseph Olstad
Joseph Olstad

STATE OF MONTANA)
:
County of Flathead)

This instrument was acknowledged before me on the 14 day of July, 2015, by **HARVEY CAMPBELL, CAROLE CAMPBELL, TOBIE OLSTAD, JOSEPH OLSTAD**.



Sharon Davis
Notary Public for the State of Montana
Printed name _____
Residing at _____
My Commission expires: _____

Joseph Campbell
Joseph Campbell, Attorney-in Fact

**United States Department of the Interior
Bureau of Land Management
LANDS/RECREATION & PLANNING
ONE N CENTRAL AVE
PHOENIX, AZ 85004 -2203
Phone: 602-417-9200**

Receipt

No: 3351105

Transaction #: 3448960	
Date of Transaction: 07/27/2015	
CUSTOMER:	
JOSEPH CAMPBELL 4917 W CARPENTER DR NEW RIVER, AZ 85087-3000 US	

LINE #	QTY	DESCRIPTION	REMARKS	UNIT PRICE	TOTAL
1	1.00	LOCATABLE MINERALS / MINING CLAIMS- NOT NEW-UNADJUD, ONE AUTH NO. ONLY / MINING CLAIM MONEY RECEIVED CASES: AMC396950/\$90.00	POL 2015/9 WAV	- n/a -	90.00
TOTAL:					\$90.00

PAYMENT INFORMATION			
NOTE: Items will appear on credit card statement as "Bureau of Land Mgmt CO".			
1	AMOUNT:	90.00	POSTMARKED: N/A
	TYPE:	CREDIT CARD	RECEIVED: 07/27/2015
	NAME:	CAMPBELL, JOSEPH 4917 W CARPENTER DR NEW RIVER AZ 85087-3000 US	
	CARD NO:	XXXXXXXXXXXX4267	AUTH CODE: 028095
	NAME ON CARD:	JOSEPH V CAMPBELL	
	EXPIRES:	04/2017	
	SIGNATURE:		

REMARKS

This receipt was generated by the automated BLM Collections and Billing System and is a paper representation of a portion of the official electronic record contained therein.

ENTERED
JUL 28 2015
RAm

AMC 396950
 417745
 402279
 403542
 417982

1383

Form 3830-2
 (October 2013)

UNITED STATES
 DEPARTMENT OF THE INTERIOR
 BUREAU OF LAND MANAGEMENT

MAINTENANCE FEE WAIVER CERTIFICATION

[Handwritten Signature]

FORM APPROVED
 OMB NO. 1004-0114
 Expires: October 31, 2016

SEE INSTRUCTIONS ON PAGE 2

- This small miner waiver is filed for the assessment year beginning on September 1, 2014 and ending on September 1, 2015.
- The undersigned and all related parties owned ten or fewer mining claims, mill, or tunnel sites located and maintained on Federal lands in the United States of America on September 1, 2014.
- The undersigned have performed the assessment work required by law for each mining claim listed prior to filing this waiver and understand that by filing this form, the undersigned must file an affidavit of assessment work with the Bureau of Land Management (BLM) by the December 30th following the filing of this waiver.
- The undersigned understand that if the assessment work obligation has not yet come due under 30 U.S.C. 28 (for those claims in their first assessment year only), a notice of intent to hold reciting this condition must be recorded by the December 30th following the filing of this waiver.
- The undersigned understand that mill and tunnel sites may also be listed on this waiver and be waived from payment of the maintenance fee, and that a notice of intent to hold for these sites is required to be filed with the BLM by the December 30th following the filing of this waiver.
- The undersigned understand and acknowledge that pursuant to 43 U.S.C. 1212 and 18 U.S.C. 1001, the filing or recording of a false, fictitious, or fraudulent document with the BLM may result in a fine of up to \$250,000, a prison term not to exceed five years, or both.
- The mining claims, mill or tunnel sites for which this waiver from payment of the maintenance fees is requested are:

CLAIM OR SITE NAME	BLM RECORDATION SERIAL NUMBER
1. Little Bit	✓ AMC 396950
2. Providence	AMC 396952
3. Providence #2	AMC 417747
4. Buzz Tail	AMC 402279
5. Bear Track	AMC 403542
6. Lisa Lu	AMC 417982
7. Mama Jama	AMC 417983
8. Lion Trak	AMC 417746
9. Lion Trak II	AMC 417745
10.	

RECEIVED
 M AZ STATE OFFICE
 2014 AUG 21 A 11:38
 PHOENIX, ARIZONA

The owner(s) (claimants) of the above mining claims and sites are:

Joseph Campbell
 (Owner's Name - Please Print)
 4917 W. Carpenter Driver
 (Owner's Mailing Address)

Joseph Campbell
 (Owner's Signature)
 New River AZ 85087
 (City) (State) (Zip Code)

Lisa Campbell
 (Owner's Name - Please Print)
 4917 W. Carpenter Driver
 (Owner's Mailing Address)

Lisa Campbell
 (Owner's Signature)
 New River AZ 85087
 (City) (State) (Zip Code)

Carole Campbell
 (Owner's Name - Please Print)
 6060 Hwy. 93 South
 (Owner's Mailing Address)

Carole Campbell, by Joseph Campbell (POA)
 (Owner's Signature)
 Whitefish MT 59937
 (City) (State) (Zip Code)

Harvey Campbell
 (Owner's Name - Please Print)
 6060 Hwy. 93 South
 (Owner's Mailing Address)

Harvey Campbell, by Joseph Campbell (POA)
 (Owner's Signature)
 Whitefish MT 59937
 (City) (State) (Zip Code)

UNCLASSIFIED
 UNPUBLISHED
 RM

(Continued on page 2)

INTEREST
 SEP 11 2014
 BY: *JM*

nmv
 9/22/2014
nm

Tobie Olstad
(Owner's Name - Please Print)

6060 Hwy. 93 South
(Owner's Mailing Address)

Tobie Olstad, by Joseph Campbell (POA)
(Owner's Signature)

Whitefish MT 59937
(City) (State) (Zip Code)

Joseph Olstad
(Owner's Name - Please Print)

6060 Hwy. 93 South
(Owner's Mailing Address)

Joseph Olstad, by Joseph Campbell (POA)
(Owner's Signature)

Whitefish MT 59937
(City) (State) (Zip Code)

Matthew Engwis
(Owner's Name - Please Print)

8931 W. Quail Ave.
(Owner's Mailing Address)

Matthew Engwis
(Owner's Signature)

Peoria AZ 85382
(City) (State) (Zip Code)

10:00 AM
8/25/11

(Owner's Name - Please Print)

(Owner's Mailing Address)

(Owner's Signature)

(City) (State) (Zip Code)

18 U.S.C. 1001 and 43 U.S.C. 1212 make it a crime for any person knowingly and willfully to make to any department or agency of the United States any false, fictitious or fraudulent statements or representations as to any matter within its jurisdiction.

INSTRUCTIONS

1. This certification is made under the provisions of 43 U.S.C. § 1744 and 30 U.S.C. § 28-28k and the regulations thereunder (43 CFR Part 3830).
2. The claimant(s) must fill in the dates in paragraph 1 for the beginning and ending of the assessment year for which this waiver is sought.
3. The claimant(s) must fill in the date in paragraph 2 for the beginning of the assessment year for which this waiver is sought.
4. All claim and site names and BLM serial numbers must be listed for the mining claims, mill sites, and tunnel sites for which the waiver is sought.
5. All owners of the mining claims, mill sites, and tunnel sites and their addresses must be given.
6. This waiver form must be signed by all the claimants or their designated agent, in original form. If an agent is designated, a notarized designation of agent, signed by all of the claimants with proper address given, must be submitted with this waiver.
7. This form must be filed no later than September 1st for the upcoming assessment year in the BLM State Office where the mining claims or sites are recorded, or the waiver cannot be granted by the BLM. (Example: To obtain a waiver for the assessment year 2012, which begins on September 1, 2011, you must qualify for and file for a waiver no later than September 1, 2011, in the proper BLM State Office.)
8. For all mining claims which require assessment work, you must record an affidavit of labor on or before the December 30th immediately following the filing of this waiver. For all other mining claims or sites waived, you must record a notice of intent to hold on or before the December 30th immediately following the filing of this waiver.
9. Mill and tunnel sites may also be listed on this waiver and be waived from payment of the maintenance fee. A notice of intent to hold for these sites is required to be filed by the December 30th following the filing of this waiver.

RECEIVED
BLM AZ STATE OFFICE
2011 AUG 21 11:38
PHOENIX, ARIZONA

FOR OFFICIAL USE ONLY

SPECIAL POWER OF ATTORNEY

KNOW ALL MEN BY THESE PRESENTS:

That we, **HARVEY CAMPBELL, CAROLE CAMPBELL, TOBIE OLSTAD, JOSEPH OLSTAD**, have made, constituted and appointed, and by these presents do make, constitute and appoint **JOSEPH CAMPBELL**, our true lawful attorney, for us and in our names, place and stead, to execute any and all documents, including but not limited to sale, lease, proof of labor, government forms, payment of liabilities, entering into contracts pertaining to the premises, and to otherwise manage and in general act for us pertaining to the mining claims in the State of Arizona, identified on Exhibit A, attached hereto and by this reference made a part hereof.

HEREBY GIVING AND GRANTING to our attorney said special power and authority to do and perform all and every act and thing whatsoever necessary to be done in the premises, as fully to all intents and purposes, as we might or could do if personally present, hereby ratifying and confirming all that our said attorney may do pursuant to this power.

IN WITNESS WHEREOF, I have hereunto set my hand and seal this 29 day of August, 2012.

Harvey Campbell
Harvey Campbell


Carole Campbell
Carole Campbell

Tobie Olstad
Tobie Olstad

Joseph Olstad
Joseph Olstad

STATE OF MONTANA)
 : ss
County of Flathead)

This instrument was acknowledged before me on the 29 day of August, 2012, by HARVEY CAMPBELL, CAROLE CAMPBELL, TOBIE OLSTAD, JOSEPH OLSTAD.



Jennifer Vachal
Notary Public for the State of Montana
Printed name Jennifer Vachal
Residing at Kalispell
My Commission Expires: September 27, 2014

Joseph Campbell
Joseph Campbell, Attorney-in Fact

RECEIVED
M AZ STATE OFFICE
2014 AUG 21 A 11:38

RECEIVED
M AZ STATE OFFICE
2013 JUL 19 A 11:55
PHOENIX, ARIZONA
RECEIVED
M AZ STATE OFFICE
2014 AUG 20 P 12:17
PHOENIX, ARIZONA

417982

When Recorded Return Document to:
Joseph Campbell
4917 W. Carpenter Drive
New River, AZ 85087

UPDATION
← RAM
082214

Check here is this is a change of address.
Telephone: (602) 618-7855
E-mail address: campbell954@gmail.com

AFFIDAVIT OF PERFORMANCE OF ANNUAL WORK

1. State of Arizona, County of Yavapai ss:
2. I (Name) Joseph Campbell
3. Reside at (Address) 4917 W. Carpenter Drive

City New River County Maricopa

RECEIVED
BLM AZ STATE OFFICE
2011 AUG 20 P 12: 17
PHOENIX, ARIZONA
BLM
Date
Stamp

State AZ Zip 85087 being duly sworn, depose and say that I am a citizen of the United States, more than eighteen years of age, and that all of the facts set forth in this affidavit, subject to the provisions and penalties of 18 U.S.C. 1001 pertaining to the filing of false, fictitious, or fraudulent statements with the United States, are true and correct according to the best of my knowledge, information and belief.
4. Owner's name and address (If not shown in Items 1-3 above). _____

5. That I am personally acquainted with the mining claim(s). The work and improvements were made by and at the expense of the owner(s) of said claim(s). Said contiguous group of claims, listed on this document, are situated in the _____ (optional) Mining District; Yavapai County, Arizona.

Line No.	AMC NUMBER	CLAIM/SITE NAME	COUNTY RECORDER DATA (If available)	TWP	RNG	SEC
1	417982	Lisa Lu		9N	2E	4
2	417983	Mama Jama		9 1/2 N	2E	33
3						
4						
5						
6						

BLM
Date
Stamp

RECEIVED
BLM AZ STATE OFFICE
2014 AUG 20 P 12: 17
PHOENIX, ARIZONA

7						
8						
9						
10						

6. That between the dates starting at 12 o'clock noon on September 1, 20 13 and ending at 12 o'clock noon on September 1, 20 14 at least \$ 100.00 dollars worth of work and improvements were done and performed upon said claim(s) or upon one or more of a contiguous group of claims for the benefit of all, wholly or partly outside of a contiguous group of claims for the benefit of all, not including the location work.

7. That the following persons were employed to perform the work and improvements described herein: _____

8. That the work and improvements performed were: Prospecting, claim markers repaired and maintained, road maintenance, food and expenses for overnight stays.


9. Dated: 8/18/14 Signature: Joseph Campbell

SUBSCRIBED AND SWORN TO before me, a Notary Public, this 18th day of Aug 20 14

By: Nancy McMahon

Notary Public Nancy McMahon

My Commission Expires July 28, 2015



Bureau of Land Management
Arizona State Office
www.az.blm.gov

No. of Claims: _____ x \$10 = _____
 Check No.: _____ Init. _____
 Receipt No.: _____
 For BLM Use Only

SPECIAL POWER OF ATTORNEY

KNOW ALL MEN BY THESE PRESENTS:


That we, **HARVEY CAMPBELL, CAROLE CAMPBELL, TOBIE OLSTAD, JOSEPH OLSTAD**, have made, constituted and appointed, and by these presents do make, constitute and appoint **JOSEPH CAMPBELL**, our true lawful attorney, for us and in our names, place and stead, to execute any and all documents, including but not limited to sale, lease, proof of labor, government forms, payment of liabilities, entering into contracts pertaining to the premises, and to otherwise manage and in general act for us pertaining to the mining claims in the State of Arizona, identified on Exhibit A, attached hereto and by this reference made a part hereof.

HEREBY GIVING AND GRANTING to our attorney said special power and authority to do and perform all and every act and thing whatsoever necessary to be done in the premises, as fully to all intents and purposes, as we might or could do if personally present, hereby ratifying and confirming all that our said attorney may do pursuant to this power.


IN WITNESS WHEREOF, I have hereunto set my hand and seal this 29 day of August, 2012.




Harvey Campbell



Carole Campbell




Tobie Olstad




Joseph Olstad

STATE OF MONTANA)
 : ss
 County of Flathead)

This instrument was acknowledged before me on the 29 day of August, 2012, by **HARVEY CAMPBELL, CAROLE CAMPBELL, TOBIE OLSTAD, JOSEPH OLSTAD**.



 Notary Public for the State of Montana
 Printed name Jennifer Vachal
 Residing at Kalispell
 My Commission expires: September 27, 2014





Joseph Campbell, Attorney-in Fact

RECEIVED
 BLM AZ STATE OFFICE
 2013 JUL 19 A 11P
 PHOENIX, ARIZONA
 RECEIVED
 BLM AZ STATE OFFICE
 2014 AUG 20 P 12 17
 PHOENIX, ARIZONA

United States Department of the Interior
Bureau of Land Management
 LANDS/RECREATION & PLANNING
 ONE N CENTRAL AVE
 PHOENIX, AZ 85004 -2203
 Phone: 602-417-9200

ENTERED
 AUG 22 2014
 BY: R Am

Receipt

No: 3106811

Transaction #: 3198456	
Date of Transaction: 08/20/2014	
CUSTOMER:	
JOSEPH CAMPBELL 4917 W CARPENTER DR NEW RIVER, AZ 85087-3000 US	

LINE #	QTY	DESCRIPTION	REMARKS	UNIT PRICE	TOTAL
1	1.00	LOCATABLE MINERALS / MINING CLAIMS- NOT NEW-UNADJUD, ONE AUTH NO. ONLY / MINING CLAIM MONEY RECEIVED CASES: AMC396950/\$90.00	POL 2014/9	- n/a -	90.00
TOTAL:					\$90.00

PAYMENT INFORMATION			
NOTE: Items will appear on credit card statement as "Bureau of Land Mgmt CO".			
1	AMOUNT:	90.00	POSTMARKED: N/A
	TYPE:	CREDIT CARD	RECEIVED: 08/20/2014
	NAME:	CAMPBELL, JOSEPH 4917 W CARPENTER DR NEW RIVER AZ 85087-3000 US	
	CARD NO:	XXXXXXXXXXXX0268	AUTH CODE: 410203
	NAME ON CARD:	JOSEPH V CAMPBELL	
	EXPIRES:	10/2014	
	SIGNATURE:		

REMARKS

This receipt was generated by the automated BLM Collections and Billing System and is a paper representation of a portion of the official electronic record contained therein.

396950
417745
402279

August 18, 2014

403542

417982

Notice of Change of Address for Mining Claim Holder 417745

Joseph Campbell

This change affects the following mining claims;

- Little Bit – AMC 396950
- Providence – AMC 396952
- Providence #2 – AMC 417747
- Buzz Tail – AMC 402279
- Bear Track – AMC 403542
- Lisa Lu – AMC 417982
- Mama Jama – AMC 417983
- Lion Trak – AMC 417746
- Lion Trak II – AMC 417745

Please note the following change of address for Joseph Campbell. The new address is;

4917 W. Carpenter Drive

New River, AZ 85087

9L
8/20/14

RECEIVED
LM AZ STATE OFFICE
2014 AUG 20 P 12: 13
PHOENIX, ARIZONA

August 18, 2014

**Notice of Change of Address for Mining Claim Holder's
Carole Campbell & Harvey Campbell**

This change affects the following mining claims;

- Little Bit – AMC 396950
- Providence – AMC 396952
- Bear Track – AMC 403542
- Lisa Lu – AMC 417982
- Mama Jama – AMC 417983

Please note the following change of address for Carole and Harvey Campbell. The new address is;

6060 Hwy. 93 South

Whitefish, MT. 59937

OL
8/20/14

RECEIVED
M AZ STATE OFFICE
2014 AUG 20 P 12: 13
PHOENIX, ARIZONA

August 18, 2014

Notice of Change of Address for Mining Claim Holder

Matthew Engwis

This change affects the following mining claims;

- **Lion Trak – AMC 417746**
- **Lion Trak II – AMC 417745**

Please note the following change of address for Matthew Engwis. The new address is;

8931 W. Quail Ave.

Peoria, AZ 85382

QC
8/20/14

RECEIVED
M AZ STATE OFFICE
2014 AUG 20 P 12:13
PHOENIX, ARIZONA

417745

~~403542~~

403542

August 18, 2014

417982

**Notice of Name Change and Change of Address
for Mining Claim Holder**

Lisa Clark

This change affects the following mining claims;

- Providence #2 – AMC 417747
- Bear Track – AMC 403542
- Lisa Lu – AMC 417982
- Mama Jama – AMC 417983
- Lion Trak – AMC 417746
- Lion Trak II – AMC 417745

Please note the attached copy of *Record of Marriage* and copy of current Arizona Driver License for Lisa Clark. Effective February 8, 2014, Lisa Clark and Joseph Campbell were married. Lisa Clark's married name is now Lisa Campbell, as reflected in her current Arizona Driver License.

Also, please note the following change of address for Lisa Campbell. The new address is;

4917 W. Carpenter Drive

New River, AZ 85087

RECEIVED
M AZ STATE OFFICE
2014 AUG 20 P 12: 12
PHOENIX, ARIZONA

ENTERED
AUG 27 2014
BY: RAM

Record Of Marriage

STATE OF ARIZONA

Clerk of the Superior Court

COUNTY OF MARICOPA

JOSEPH VINCENT CAMPBELL / 48

Groom's Name/age

LISA LYNN CLARK / 48

Bride's Name/age

and

were united in marriage in Apache Junction, Arizona, according to the laws of the State of Arizona

on this 8th of February

2014 Year

Joseph Olstad
Signature of First Witness

Joseph V. Campbell
Signature of Groom

Linda Orkell
Signature of Second Witness

Lisa Lynn Clark
Signature of Bride

Joseph Olstad
Person Performing Ceremony (please print)

Joseph Olstad
Signature of Person Performing Ceremony



Pursuant to A.R.S. 28-126, the person performing the ceremony must, within 30 days forward the bottom portion (Record of Marriage) for official recording to:
Clerk of the Superior Court
601 W. Jackson Street, Phoenix, AZ 85003

License# * 622283

3

License to marry expires if not used by: February 06, 2015

Arizona DRIVER LICENSE USA



9 CLASS D
9a END NONE
12 REST NONE
4d DLN D05692241
3 DOB 10/26/1965
1 CAMPBELL
2 LISA LYNN
6 4917 W CARPENTER DR
NEW RIVER, AZ 85087-3000
4a EXP 10/26/2030 4a ISS 06/10/08
15 SEX F 16 EYES BRO
16 HGT 5'-05" 19 HAIR BRO
17 WGT 132 lb



Lisa Campbell

DONOR
5 DD 1355C5475C1557L5

10/26/65

RECEIVED
M AZ STATE OFFICE
2014 AUG 20 P 12: 12
PHOENIX, ARIZONA

STATEMENT OF CLAIMANT(S)

The undersigned, **Joseph Campbell**, ("Claimant") hereby affirms as follows:

1. Claimant has authorized his name to be on the Location Notice for Placer Mining Claim filed with Bureau of Land Management at AMC Number / Name: **417983 / Mama Jama**. ("Location Notice").
2. Claimant is an actual party to the location of the subject claim and has a bona fide interest in the claim.
3. Claimant's current mailing address is **1208 E. Canyon Trail, Queen Creek, AZ 85143**.
4. Claimants' have authorized **Joseph Campbell** to sign the Location Notice on behalf of Claimants'.

DATED this 16th day of December, 2013.

Joseph Campbell
"Claimant"

SUBSCRIBED AND SWORN TO before me, a Notary Public, this 16th day of December, 2013.

By: Peggy Rodriguez

Notary Public: Peggy Rodriguez

My Commission Expires: Nov 7, 2016

RECEIVED
BLM AZ STATE OFFICE
2013 DEC 19 A 11: 09
PHOENIX, ARIZONA



STATEMENT OF CLAIMANT(S)

The undersigned, **Joseph Campbell**, ("Claimant") hereby affirms as follows:

1. Claimant has authorized his name to be on the Location Notice for Placer Mining Claim filed with Bureau of Land Management at AMC Number / Name: **417982 / Lisa Lu**. ("Location Notice").
2. Claimant is an actual party to the location of the subject claim and has a bona fide interest in the claim.
3. Claimant's current mailing address is **1208 E. Canyon Trail, Queen Creek, AZ 85143**.
4. Claimants' have authorized **Joseph Campbell** to sign the Location Notice on behalf of Claimants'.

DATED this 16th day of December, 2013.

Joseph Campbell
"Claimant"

SUBSCRIBED AND SWORN TO before me, a Notary Public, this 16th day of December, 2013.

By: Peggy Rodriguez

Notary Public: Peggy Rodriguez

My Commission Expires: Nov 7, 2016

RECEIVED
BLMAZ STATE OFFICE
2013 DEC 19 A 11:09
PHOENIX, ARIZONA



STATEMENT OF CLAIMANT(S)

The undersigned, **Harvey Campbell & Carole Campbell**, ("Claimants") hereby affirms as follows:

1. Claimants' have authorized his and her name to be on the Location Notice for Placer Mining Claim filed with Bureau of Land Management at AMC Number / Name: **417982 / Lisa Lu**. ("Location Notice").
2. Claimants are an actual party to the location of the subject claim and have a bona fide interest in the claim.
3. Claimants' current mailing address is **6060 Highway 93 South, Whitefish MT 59937**.
4. Claimants' have authorized **Joseph Campbell** to sign the Location Notice on behalf of Claimants'.

DATED this 9th day of December, 2013.

Harvey Campbell
"Claimant"

Carole Campbell
"Claimant"


SUBSCRIBED AND SWORN TO before me, a Notary Public, this 9th day of December, 2013.

By: Harvey Campbell Carole Campbell

Notary Public: Sharon Davis

My Commission Expires: _____

RECEIVED
BLM AZ STATE OFFICE
2013 DEC 19 A 11:09
PHOENIX, ARIZONA



STATEMENT OF CLAIMANT(S)

The undersigned, **Harvey Campbell & Carole Campbell**, ("Claimants") hereby affirms as follows:

1. Claimants' have authorized his and her name to be on the Location Notice for Placer Mining Claim filed with Bureau of Land Management at AMC Number / Name: **417983 / Mama Jama**. ("Location Notice").
2. Claimants are an actual party to the location of the subject claim and have a bona fide interest in the claim.
3. Claimants' current mailing address is **6060 Highway 93 South, Whitefish MT 59937**.
4. Claimants' have authorized **Joseph Campbell** to sign the Location Notice on behalf of Claimants'.

DATED this 9th day of December, 2013.

[Signature]
"Claimant"

Carole Campbell
"Claimant"


SUBSCRIBED AND SWORN TO before me, a Notary Public, this 9th day of December, 2013.

By: Harvey Campbell Carole Campbell

Notary Public: Sharon Davis

My Commission Expires: /

RECEIVED
BLMAZ STATE OFFICE
2013 DEC 19 A 11:09
PHOENIX, ARIZONA



UNITED STATES
DEPARTMENT OF THE INTERIOR
BUREAU OF LAND MANAGEMENT

MAINTENANCE FEE WAIVER CERTIFICATION

SEE INSTRUCTIONS ON PAGE 2

Amc 396950
417745
402279
403542
417982
FORM APPROVED
OMB NO. 1004-0114
Expires: August 31, 2013
417745

219

- This small miner waiver is filed for the assessment year beginning on September 1, 2013 and ending on September 1, 2014.
- The undersigned and all related parties owned ten or fewer mining claims, mill, or tunnel sites located and maintained on Federal lands in the United States of America on September 1, 2013.
- The undersigned have performed the assessment work required by law for each mining claim listed prior to filing this waiver and understand that by filing this form, an affidavit of assessment work must be recorded by the December 30th following the filing of this waiver.
- The undersigned understand that if the assessment work obligation has not yet come due under 30 U.S.C. 28 (for those claims in their first assessment year only), a notice of intent to hold reciting this condition must be recorded by the December 30th following the filing of this waiver.
- The undersigned understand that mill and tunnel sites may also be listed upon this waiver and be waived from payment of the maintenance fee, and that a notice of intent to hold for these sites is required to be recorded by the December 30th immediately following the filing of this waiver.
- The undersigned understand and acknowledge that pursuant to 43 U.S.C. 1212 and 18 U.S.C. 1001, the filing or recording of a false, fictitious, or fraudulent document with the Bureau of Land Management may result in a fine of up to \$250,000, a prison term not to exceed five years, or both.
- The mining claims, mill or tunnel sites for which this waiver from payment of the maintenance fees is requested are:

CLAIM OR SITE NAME			BLM RECORDATION SERIAL NUMBER
1. Little Bit	80A	2-OWNERS	AMC 396950
2. Providence	80A	4 "	AMC 396952
3. Providence #2	80A	4 "	AMC 417747
4. Buzz Tail	10A	1 "	AMC 402279
5. Bear Track	80A	4 "	AMC 403542
6. Lisa Lu	80A	4 "	AMC 417982
7. Mama Jama	80A	4 "	AMC 417983
8. Lion Trak	60A	3 "	AMC 417746
9. Lion Trak II	60A	3 "	AMC 417745
10.			

RECEIVED
 BLM ARIZONA STATE OFFICE
 PHOENIX, ARIZONA
 2013 AUG -9 P 12:21

The owner(s) (claimants) of the above mining claims and sites are:

Joseph Campbell

(Owner's Name - Please Print)

1208 E. Canyon Trail

(Street or P.O. Box)

Queen Creek

AZ

85143

(City)

(State)

(Zip Code)

Lisa Clark

(Owner's Name - Please Print)

1208 E. Canyon Trail

(Street or P.O. Box)

Queen Creek

AZ

85143

(City)

(State)

(Zip Code)

Carole Campbell

(Owner's Name - Please Print)

1208 E. Canyon Trail

(Street or P.O. Box)

Queen Creek

AZ

85143

(City)

(State)

(Zip Code)

Joseph Campbell
(Owner's Signature)

Lisa Clark
(Owner's Signature)

Carole Campbell, by Joseph Campbell (POA)
(Owner's Signature)

ENTERED
SEP 18 2013
SEP 18 2013
By: *JB*

Harvey Campbell
(Owner's Name - Please Print)

1208 E. Canyon Trail
(Street or P.O. Box)

Harvey Campbell, by Joseph Campbell (POA)
(Owner's Signature)

Queen Creek AZ 85143
(City) (State) (Zip Code)

Tobie Olstad
(Owner's Name - Please Print)

6060 Hwy. 93 South
(Street or P.O. Box)

Tobie Campbell, by Joseph Campbell (POA)
(Owner's Signature)

Whitefish MT 59937
(City) (State) (Zip Code)

Joseph Olstad
(Owner's Name - Please Print)

6060 Hwy. 93 South
(Street or P.O. Box)

Joseph Olstad, by Joseph Campbell (POA)
(Owner's Signature)

Whitefish MT 59937
(City) (State) (Zip Code)

Matthew Engwis
(Owner's Name - Please Print)

71 W. Cochise St., Main House
(Street or P.O. Box)

Matthew Engwis
(Owner's Signature)

Wickenburg AZ 85390
(City) (State) (Zip Code)

ENTERED
SEP 18 2013
Address Updated
BY [Signature]

Title 18 U.S.C. Section 1001 and Title 43 U.S.C. Section 1212 makes it a crime for any person knowingly and willfully to make to any department or agency of the United States any false, fictitious or fraudulent statements or representations as to any matter within its jurisdiction.

INSTRUCTIONS

1. This certification is made under the provisions of §1744 of Title 43 and § 28-28k of Title 30 of the United States Code; and the regulations thereunder (43 CFR Part 3830).
2. The claimant(s) must fill in the dates in paragraph 1 for the beginning and ending of the assessment year for which this waiver is sought.
3. The claimant(s) must fill in the date in paragraph 2 for the beginning of the assessment year for which this waiver is sought.
4. All claim and site names and Bureau of Land Management (BLM) serial numbers must be listed for the mining claims, mill sites, and tunnel sites for which the waiver is sought.
5. All owners of the mining claims, mill sites, and tunnel sites and their addresses must be given.
6. This waiver form must be signed by all the claimants or their designated agent, in original form. If an agent is designated, a notarized designation of agent, signed by all of the claimants with proper address given, must be submitted with this waiver.
7. This form must be filed no later than September 1st for the upcoming assessment year in the BLM State Office where the mining claims or sites are recorded, or the waiver cannot be granted by the BLM. (Example: To obtain a waiver for the assessment year 2012, which begins on September 1, 2011, you must qualify for and file for a waiver no later than September 1, 2011, in the proper BLM State Office.)
8. For all mining claims which require assessment work, you must record an affidavit of labor on or before the December 30th immediately following the filing of this waiver. For all other mining claims or sites waived, you must record a notice of intent to hold on or before the December 30th immediately following the filing of this waiver.
9. Mill and tunnel sites may also be listed upon this waiver and be waived from payment of the maintenance fee. A notice of intent to hold for these sites is required to be filed by the December 30th following the filing of this waiver.

FOR OFFICIAL USE ONLY

PHOENIX, ARIZONA
2013 AUG -9 P 12:21
RECEIVED
BLM STATE OFFICE

SPECIAL POWER OF ATTORNEY

KNOW ALL MEN BY THESE PRESENTS:

That we, **HARVEY CAMPBELL, CAROLE CAMPBELL, TOBIE OLSTAD, JOSEPH OLSTAD**, have made, constituted and appointed, and by these presents do make, constitute and appoint **JOSEPH CAMPBELL**, our true lawful attorney, for us and in our names, place and stead, to execute any and all documents, including but not limited to sale, lease, proof of labor, government forms, payment of liabilities, entering into contracts pertaining to the premises, and to otherwise manage and in general act for us pertaining to the mining claims in the State of Arizona, identified on Exhibit A, attached hereto and by this reference made a part hereof.

HEREBY GIVING AND GRANTING to our attorney said special power and authority to do and perform all and every act and thing whatsoever necessary to be done in the premises, as fully to all intents and purposes, as we might or could do if personally present, hereby ratifying and confirming all that our said attorney may do pursuant to this power.

IN WITNESS WHEREOF, I have hereunto set my hand and seal this 29 day of August, 2012.

[Signature]
Harvey Campbell

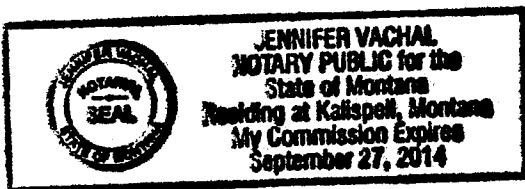
[Signature]
Carole Campbell

[Signature]
Tobie Olstad

[Signature]
Joseph Olstad

STATE OF MONTANA)
: ss
County of Flathead)

This instrument was acknowledged before me on the 29 August, 2012, by **HARVEY CAMPBELL, CAROLE CAMPBELL, TOBIE OLSTAD, JOSEPH OLSTAD**.



[Signature]
Notary Public for the State of Montana
Printed name Jennifer Vachal
Residing at Kalispell
My Commission expires: September 27, 2014

[Signature]
Joseph Campbell, Attorney-in Fact

RECEIVED
FLM AZ STATE OFFICE
2013 JUL 19 A 11:21
PHOENIX, ARIZONA

RECEIVED
FLM AZ STATE OFFICE
2013 AUG - 6 P 12: 21
PHOENIX, ARIZONA

AMC 417982

AMC 417745

NOTICE OF INTENTION TO HOLD MINING CLAIMS/SITES

When Recorded Return Document to:

Joseph Campbell

1208 E. Canyon Trail

Queen Creek, AZ 85143

RECEIVED
BLM AZ STATE OFFICE
2013 AUG - 9 P 12: 21
PHOENIX, ARIZONA
BLM
Date
Stamp

Check here if this is a change of address.

Telephone: (602) 618-7855

E-mail Address campbell954@gmail.com

I (We) intend to hold the claims(s) and/or site(s) listed below for the calendar year 2013, and I (We) have filed or will file a Notice of Intent to Hold in the county where the claim (s) is located.

Reason for filing a Notice of Intent to Hold instead of an assessment work filing (check one):

- Maintenance fee was paid to maintain claim(s) during this assessment year.
- Mill or tunnel sites.
- Claim(s) was located during the current assessment year.
- BLM has deferred assessment work (attach copy of decision granting deferment, or pending petition for deferment including date petition was filed.)

Line No.	AMC NUMBER	CLAIM/SITE NAME	COUNTY RECORDER DATA (If available)	TWP	RNG	SEC
1	417982	Lisa Lu		9N	2E	4
2	417983	Mama Jama		9-1/2N	2E	33
3	417746	Lion Trak		11N	1E	6
4	417745	Lion Trak II		11N	1E	5
5						
6						
7						
8						
9						
10						

ENTERED INTO COMPUTER

SEP 19 2013 PB AC481

SEP 19 2013

SEP 18 2013

P/B Removed the AC480 from these 4 claims. PB

* - ENTERED THE NOI Action Code (AC481) PB

ENTERED
As a POL (AC480)
SEP 01 2013
BY: AT

Form: MCF110

Revised Jan.2006

Page 1 of 2

NOTICE OF INTENTION TO HOLD MINING CLAIMS/SITES
page 2

BLM
Date
Stamp

RECEIVED
BLM AZ STATE OFFICE
2013 AUG - 9 P 12: 21
PHOENIX, ARIZONA

- 1. State of Arizona, County of Yavapai
- 2. I (Name) Joseph Campbell
- 3. Reside at (Address) 1208 E. Canyon Trail

City Queen Creek County Pinal State AZ Zip 85143 being duly sworn, depose and say that I am a citizen of the United States, more than eighteen years of age, that all of the facts set forth in this notice, subject to the provisions and penalties of 18 U.S.C. 1001 pertaining to the filing of false, fictitious, or fraudulent statements with the United States, are true and correct according to the best of my knowledge, information and belief.

4. Owner's name and address (if not shown in Items 1-3 above). _____

5. Dated: 8/5/13 Signature: Joseph Campbell

Bureau of Land Management
Arizona State Office
www.az.blm.gov

No. of Claims: 9 x \$10 = 90
Check No: CC Init. JMC
Receipt No.: 2851420
For BLM Use Only

Form: MCF110
Revised Jan. 2006
Page 2 of 2

When Recorded Return Document to:

Joseph Campbell
1208 E. Canyon Trail
Queen Creek, AZ 85143

AMC 402279
AMC 403542

Check here if this is a change of address.

Telephone: (602) 618-7855

E-mail address: campbell954@gmail.com

AFFIDAVIT OF PERFORMANCE OF ANNUAL WORK

1. State of Arizona, County of Yavapai ss:

2. I (Name) Joseph Campbell

3. Reside at (Address) 1208 E. Canyon Trail

City Queen Creek County Pinal

RECEIVED
BLM
Date
Stamp
2013 AUG - 9 P 12: 21
PHOENIX, ARIZONA
BLM AZ STATE OFFICE

State AZ Zip 85143 being duly sworn, depose and say that I am a citizen of the United States, more than eighteen years of age, and that all of the facts set forth in this affidavit, subject to the provisions and penalties of 18 U.S.C. 1001 pertaining to the filing of false, fictitious, or fraudulent statements with the United States, are true and correct according to the best of my knowledge, information and belief.

4. Owner's name and address (If not shown in Items 1-3 above). _____

5. That I am personally acquainted with the mining claim(s). The work and improvements were made by and at the expense of the owner(s) of said claim(s). Said contiguous group of claims, listed on this document, are situated in the

(optional) Mining District: Yavapai County, Arizona.

Line No.	AMC NUMBER	CLAIM/SITE NAME	COUNTY RECORDER DATA (If available)	TWP	RNG	SEC
1	402279	Buzz Tail		11N	1E	9
2	403542	Bear Track		11N	1E	10
3						
4						
5						
6						

Form: MCF108
Revised Jan. 2006
Page 1 of 2

ENTERED
SEP 01 2013
BY: AJ

BLM
Date
Stamp

2013 AUG -9 P 12: 21

RECEIVED
BLM AZ STATE OFFICE

7						
8						
9						
10						

6. That between the dates starting at 12 o'clock noon on September 1, 20 12 and ending at 12 o'clock noon on September 1, 20 13 at least \$ 100.00 dollars worth of work and improvements were done and performed upon said claim(s) or upon one or more of a contiguous group of claims for the benefit of all, wholly or partly outside of a contiguous group of claims for the benefit of all, not including the location work.

7. That the following persons were employed to perform the work and improvements described herein: _____

8. That the work and improvements performed were: Prospecting, claim markers repaired,
road maintenance, fuel for travel to and from claim.


9. Dated: 8/5/13 Signature: Joseph Campbell

SUBSCRIBED AND SWORN TO before me, a Notary Public, this 5th day of August, 2013

By: Nancy McMahon

Notary Public Nancy McMahon

My Commission Expires July 28, 2015



Bureau of Land Management
Arizona State Office
www.az.blm.gov

No. of Claims: _____ x \$10 = _____
 Check No.: _____ Init. _____
 Receipt No.: _____
 For BLM Use Only

When Recorded Return Document to:

Joseph Campbell
1208 E. Canyon Trail
Queen Creek, AZ 85143

Amc 396950
Amc 417745

Check here is this is a change of address.

Telephone: 602-618-7855

E-mail address: campbell954@gmail.com

AFFIDAVIT OF PERFORMANCE OF ANNUAL WORK

1. State of Arizona, County of Yavapai ss:

2. I (Name) Joseph Campbell

3. Reside at (Address) 1208 E. Canyon Trail

City Queen Creek County Pinal

RECEIVED
BLM
Date
Stamp
2013 AUG - 9 P 12: 2
PHOENIX, ARIZONA
FILM AZ STATE OFFICE

State AZ Zip 85143 being duly sworn, depose and say that I am a citizen of the United States, more than eighteen years of age, and that all of the facts set forth in this affidavit, subject to the provisions and penalties of 18 U.S.C. 1001 pertaining to the filing of false, fictitious, or fraudulent statements with the United States, are true and correct according to the best of my knowledge, information and belief.

4. Owner's name and address (if not shown in Items 1-3 above). _____

5. That I am personally acquainted with the mining claim(s). The work and improvements were made by and at the expense of the owner(s) of said claim(s). Said contiguous group of claims, listed on this document, are situated in the

_____ (optional) Mining District; Yavapai County, Arizona.

Line No.	AMC NUMBER	CLAIM/SITE NAME	COUNTY RECORDER DATA (If available)	TWP	RNG	SEC
1	396952	Providence		11N	1E	2
2	417747	Providence #2		11N	1E	2
3						
4						
5						
6						

Form: MCF108
Revised Jan 2010
Page 1 of 2
ENTERED
SEP 01 2013
BY: AT

RECEIVED
 BLM AZ STATE OFFICE
 PHOENIX, ARIZONA
 2013 AUG - 9 P 12: 21
 BLM
 Date
 Stamp

7					
8					
9					
10					

6. That between the dates starting at 12 o'clock noon on September 1, 20 12 and ending at 12 o'clock noon on September 1, 20 13 at least \$ 100.00 dollars worth of work and improvements were done and performed upon said claim(s) or upon one or more of a contiguous group of claims for the benefit of all, wholly or partly outside of a contiguous group of claims for the benefit of all, not including the location work.

7. That the following persons were employed to perform the work and improvements described herein: _____

8. That the work and improvements performed were: Prospecting, claim markers repaired,
road maintenance, fuel for travel to and from claim, food for two overnight stays.


9. Dated: 8/5/13 Signature: Joseph Campbell

SUBSCRIBED AND SWORN TO before me, a Notary Public, this 5th day of August 2013

By: Nancy McMahon

Notary Public Nancy McMahon

My Commission Expires July 28, 2015



Bureau of Land Management
Arizona State Office
www.az.blm.gov

No. of Claims: _____ x \$10 = _____
 Check No.: _____ Init. _____
 Receipt No.: _____
For BLM Use Only

Form: MCF108
 Revised Jan. 2006
 Page 2 of 2

When Recorded Return Document to:

Joseph Campbell
1208 E. Canyon Trail
Queen Creek, AZ 85143

Amc 396950

Check here is this is a change of address.

Telephone: 602-618-7855

E-mail address: campbell954@gmail.com

AFFIDAVIT OF PERFORMANCE OF ANNUAL WORK

1. State of Arizona, County of Yavapai ss:

2. I (Name) Joseph Campbell

3. Reside at (Address) 1208 E. Canyon Trail

City Queen Creek County Pinal

RECEIVED
BLM AZ STATE OFFICE
2013 AUG - 9 P 12: 21
PHOENIX, ARIZONA
BLM
Date
Stamp

State AZ Zip 85143 being duly sworn, depose and say that I am a citizen of the United States, more than eighteen years of age, and that all of the facts set forth in this affidavit, subject to the provisions and penalties of 18 U.S.C. 1001 pertaining to the filing of false, fictitious, or fraudulent statements with the United States, are true and correct according to the best of my knowledge, information and belief.

4. Owner's name and address (If not shown in Items 1-3 above). _____

5. That I am personally acquainted with the mining claim(s). The work and improvements were made by and at the expense of the owner(s) of said claim(s). Said contiguous group of claims, listed on this document, are situated in the

_____ (optional) Mining District; Yavapai County, Arizona.

Line No.	AMC NUMBER	CLAIM/SITE NAME	COUNTY RECORDER DATA (If available)	TWP	RNG	SEC
1	396950	Little Bit		11N	1E	14
2						
3						
4						
5						
6						

Form: MCF108
Revised Jan. 2006
Page 1 of 2

ENTERED
SEP 01 2013
BY: AT

RECEIVED
BLM AZ STATE OFFICE
2013 AUG - 9 P 12: 21
PHOENIX, ARIZONA
BLM
Date
Stamp

7					
8					
9					
10					

6. That between the dates starting at 12 o'clock noon on September 1, 20 12 and ending at 12 o'clock noon on September 1, 20 13 at least \$ 100.00 dollars worth of work and improvements were done and performed upon said claim(s) or upon one or more of a contiguous group of claims for the benefit of all, wholly or partly outside of a contiguous group of claims for the benefit of all, not including the location work.

7. That the following persons were employed to perform the work and improvements described herein: _____

8. That the work and improvements performed were: Prospecting, claim markers repaired, road maintenance, fuel for travel to and from claim.


9. Dated: 8/5/13 Signature: Joseph Campbell

SUBSCRIBED AND SWORN TO before me, a Notary Public, this 5th day of August 20 13

By: Nancy McMahon

Notary Public Nancy McMahon

My Commission Expires July 28, 2015



Bureau of Land Management
Arizona State Office
www.az.blm.gov

No. of Claims: _____ x \$10 = _____
 Check No.: _____ Init. _____
 Receipt No.: _____
 For BLM Use Only

United States Department of the Interior
Bureau of Land Management

LANDS/RECREATION & PLANNING

ONE N CENTRAL AVE

PHOENIX, AZ 85004 -2203

Phone: 602-417-9200



Receipt

No:

2851420

Transaction #: 2937154		ENTERED INTO COMPUTER
Date of Transaction: 08/09/2013		
CUSTOMER:		
JOSEPH CAMPBELL 1208 E CANYON TRL QUEEN CREEK, AZ 85143-6173 US		

LINE #	QTY	DESCRIPTION	REMARKS	UNIT PRICE	TOTAL
1	1.00	LOCATABLE MINERALS / MINING CLAIMS-NOT NEW-UNADJUD, ONE AUTH NO. ONLY / MINING CLAIM MONEY RECEIVED CASES: AMC396950/\$90.00	POL 2013/5 WAV NOI 2013/4 WAV	- n/a -	90.00
TOTAL:					\$90.00

PAYMENT INFORMATION			
NOTE: Items will appear on credit card statement as "Bureau of Land Mgmt CO".			
1	AMOUNT:	90.00	POSTMARKED: N/A
	TYPE:	CREDIT CARD	RECEIVED: 08/09/2013
	NAME:	CAMPBELL, JOSEPH 1208 E CANYON TRL QUEEN CREEK AZ 85143-6173 US	
	CARD NO:	XXXXXXXXXXXX6069	AUTH CODE: 013399
	NAME ON CARD:	JOSEPH V CAMPBELL	
	EXPIRES:	09/2013	
	SIGNATURE:		

REMARKS

This receipt was generated by the automated BLM Collections and Billing System and is a paper representation of a portion of the official electronic record contained therein.

Customer Name Update Screen

System ID: MC

Name: ENGWIS MATTHEW

Lookup

Proprietor #: 2337444

Renumber To:

Category: P - PRIVATE

Address: 71 COCHISE ST

City: WICKENBURG

State: AZ

Zip: 853901316

UNDELIVERABLE

Address Updated
ENTERED INTO COMPUTER

SEP 18 2013

per 2014 Waiver

PS

Save

Save/Override DataFlux

Delete

Renumber

Customer details successfully saved for Customer Id 2337444

List of Proprietors

ENGWIS MATTHEW[2337444], 648 CHAPARRAL, , WICKENBURG, AZ, 853901318, P, MATCHED

↑ Previous Address

Select

Cancel

DEPARTMENT OF THE INTERIOR
BUREAU OF LAND MANAGEMENT
MINING CLAIMS
(LIVE) Serial Register Page

Run Date/Time: 09/18/2013 12:39 PM

Page 1 of 1

01 10-21-1976;090STAT0090;43USC1744

Total Acres
60.000

Serial Number
AMC417746

Case Type 384201: PLACER CLAIM

Claim Name: LION TRAK

Lead File Number
AMC417745

Commodity :

Case Disposition: ACTIVE

Required Maintenance Fee: \$420.00

SEP 18 2013

Name & Address		Address Updated	Int Rel
ENGWIS MATTHEW	71 COCHISE ST	WICKENBURG, AZ 85390-1316	CLAIMANT
CLARK LISA	1208 E CANYON TRL	QUEEN CREEK, AZ 85143-6173	CLAIMANT
CAMPBELL JOSEPH	1208 E CANYON TRL	QUEEN CREEK, AZ 85143-6173	CLAIMANT

Mer Twp	Rng	Sec	Quadrant	District/Field Office	County	
14	0110N	0010E	006	SE	HASSAYAMPA FO	YAVAPAI
14	0110N	0010E	007	NE	HASSAYAMPA FO	YAVAPAI

Act Date	Code	Action	Action Remarks	Receipt Number
09/29/2012	403	LOCATION DATE		
10/09/2012	395	RECORDATION NOTICE RECD	1	2668186
10/09/2012	484	LOCATION YEAR / MAINTENANCE	2013;\$140	2668186
08/09/2013	480	EVID OF ASSMT FILED	2013	2851420
05/03/2013	669	LAND STATUS CHECKED		
10/09/2012	501	ACCT ADV IN LEAD FILE	AMC417745-AMC417747;	
10/09/2012	685	ADDL/CURABLE MAINT FEE	2013;\$280	2668186

Line Nr Remarks

NO WARRANTY IS MADE BY BLM
 FOR USE OF THE DATA FOR
 PURPOSES NOT INTENDED BY BLM

**DEPARTMENT OF THE INTERIOR
BUREAU OF LAND MANAGEMENT
MINING CLAIMS
(LIVE) Serial Register Page**

Run Date/Time: 09/18/2013 12:35 PM

01 10-21-1976;090STAT0090;43USC1744

Case Type 384201: PLACER CLAIM

Claim Name: LION TRAK

Commodity :

Case Disposition: ACTIVE

Required Maintenance Fee: \$420.00

Total Acres

60.000

Serial Number

AMC417746

Lead File Number

AMC417745

Name & Address	Int Rel
ENGWIS MATTHEW 648 CHAPARRAL ← <i>Previous Address</i>	WICKENBURG, AZ 85390-1318 CLAIMANT
CLARK LISA 1208 E CANYON TRL	QUEEN CREEK, AZ 85143-6173 CLAIMANT
CAMPBELL JOSEPH 1208 E CANYON TRL	QUEEN CREEK, AZ 85143-6173 CLAIMANT

Mer Twp	Rng	Sec	Quadrant	District/Field Office	County
14	0110N	0010E	006	SE HASSAYAMPA FO	YAVAPAI
14	0110N	0010E	007	NE HASSAYAMPA FO	YAVAPAI

Act Date	Code	Action	Action Remarks	Receipt Number
09/29/2012	403	LOCATION DATE		
10/09/2012	395	RECORDATION NOTICE RECD	1	2668186
10/09/2012	484	LOCATION YEAR / MAINTENANCE	2013;\$140	2668186
08/09/2013	480	EVID OF ASSMT FILED	2013	2851420
05/03/2013	669	LAND STATUS CHECKED		
10/09/2012	501	ACCT ADV IN LEAD FILE	AMC417745-AMC417747;	
10/09/2012	685	ADDL/CURABLE MAINT FEE	2013;\$280	2668186

Line Nr Remarks

NO WARRANTY IS MADE BY BLM
FOR USE OF THE DATA FOR
PURPOSES NOT INTENDED BY BLM

NOTICE!!

These documents have been scanned!

Do not place un-scanned documents beneath this notice!

Do not remove this notice from this file!

GPO Jacket No. 560-102
Print Order 61540
Rise Business Services, LLC
Job=AZ15 5/13/2019



Box Number= AZ15044



Claim Begin-End: AMC417982-AMC417983

6 Location Notices-Amendments and Supporting Documents



AZ15044-12

AMC417667-AMC418586

OPENING CLAIM STATUS REPORT

DATA ENTERED OCT 24 2012 *pb*

MTP Checked by *SC / pb* OCT 24 2012
GEO Checked by *SC / pb* OCT 24 2012

LEAD SERIAL NUMBER AMC 417982 thru AMC 417983

# OF CLAIMS & TYPE	CHARGES
# _____ LODGE	Location Fee @ \$34 = \$ <u>68.</u>
# <u>2</u> PLACER	Processing Fee @ \$15 = \$ <u>30.</u>
# _____ ASSOCIATION PLACER	Maintenance Fee @ \$140 = \$ <u>1120.</u>
# _____ MILL SITE	Overage (+) \$ _____
# _____ TUNNEL SITE	Shortage (-) \$ _____
	Other Fees \$ _____
	TOTAL \$ <u>1218</u>

TOTAL CLAIM ACREAGE? 160 *80 each*
OF LOCATORS? 160 4

DOCUMENTS RECEIVED VIA - Over-the-Counter Mail ()
TIMELY FILED? Yes No ()

LEGAL DESCRIPTION -	T	R	SEC
	<u>9 1/2 N</u>	<u>2 E</u>	<u>33</u>
	<u>9 N</u>	<u>2 E</u>	<u>4</u> <i>pulled MTP + Geo's pb.</i>
	_____	_____	_____
	_____	_____	_____

BLM FOREST SERVICE () _____ SUBJ TO PL 359: Yes () No ()
WILDERNESS AREA: No () Yes () _____

SPLIT ESTATE - N/A () SX () PX () SRHA () OTHER () _____
Proper Notice Filed if Located on SHRA Lands? N/A () Yes () No ()

RECONVEYED MINERALS ON BLM LANDS REQUIRE OPENING ORDERS FROM 1944 TO 1993 -
Open to Entry on: _____ N/A ()

COMMENTS/STATUS - VOID () PARTIALLY VOID () PVT MINERALS () WITHDRAWN LANDS ()
OTHER () *Submitted POA for Notary statement was submitted by Lisa Clark & Joseph Campbell signed the location notice so we don't need a statement from him.*
Need statements from Harvey & Joseph Campbell

Claimant acknowledges that portions of the following claims(s) site(s) may be void or voidable.

Printed Name of Claimant _____ Signature of Claimant _____

***** FINAL ADJUDICATION *****

DATE 5/17 INITIALS T.S.

ANCL17982

Mass Add/Delete/Update Action Data

Starting Serial Number Ending Serial Number

417982

417983

ENTERED INTO COMPUTER
OCT 24 2012 PB

	Action Data:
Action Code:	685 <input type="button" value="Lookup"/>
Action Remark:	2013
Action Date:	10/12/2012
Receipt Nr:	2671749

[AMC417982] - [Placer] - 685 - 2013;\$420

[AMC417983] - [Placer] - 685 - 2013;\$420

=====
Total Amount Processed : \$840.00

	Update Action Data:
Action Code:	<input type="text"/> <input type="button" value="Lookup"/>
Action Remark:	<input type="text"/>
Action Date:	<input type="text"/>
Receipt Nr:	<input type="text"/>

LOCATION NOTICE FOR PLACER MINING CLAIM

NOTICE IS HEREBY GIVEN that the Lisa Lu
_____ placer mining claim has been located by
Joseph Campbell whose current mailing
address is 1208 E. Canyon Trail
Queen Creek, AZ 85143

RECEIVED
D.L.M. AZ STATE OFFICE
2012 OCT 12 A 10:43
PHOENIX, AZ
BLM
Date
Stamp

The general course of this claim is North to South and it is situated in
Yavapai County, Arizona.

This claim is 2640 feet in length and 1980 feet in width. This claim runs from the
location monument on which this location notice is posted approximately 2640 feet in a South
direction to the South end line and 1980 feet in a West direction to the West end line.

This claim is marked by four monuments, one at each corner of the claim.

The location monument on which this notice is posted is situated within Section 4, Township
9 N, Range 2 E, Gila Salt River Base and Meridian, Arizona. This claim encompasses
portions of the following legal subdivision(s) if located by legal subdivision or the following quarter section (s),
section (s), Township (s) and Range (s) N/W quarter of Section 4
Township 9N, Range 2E, Gila Salt River Base and Meridian, Arizona.

The locality of this claim with reference to some natural object or permanent monument and additional
information (if any) concerning its locality are as follows: The s/w corner of
Lisa Lu claim is about 1/2 mile west of
Bumble Bee Rd.

DATED AND POSTED on the ground this 6th day of Oct, 2012.

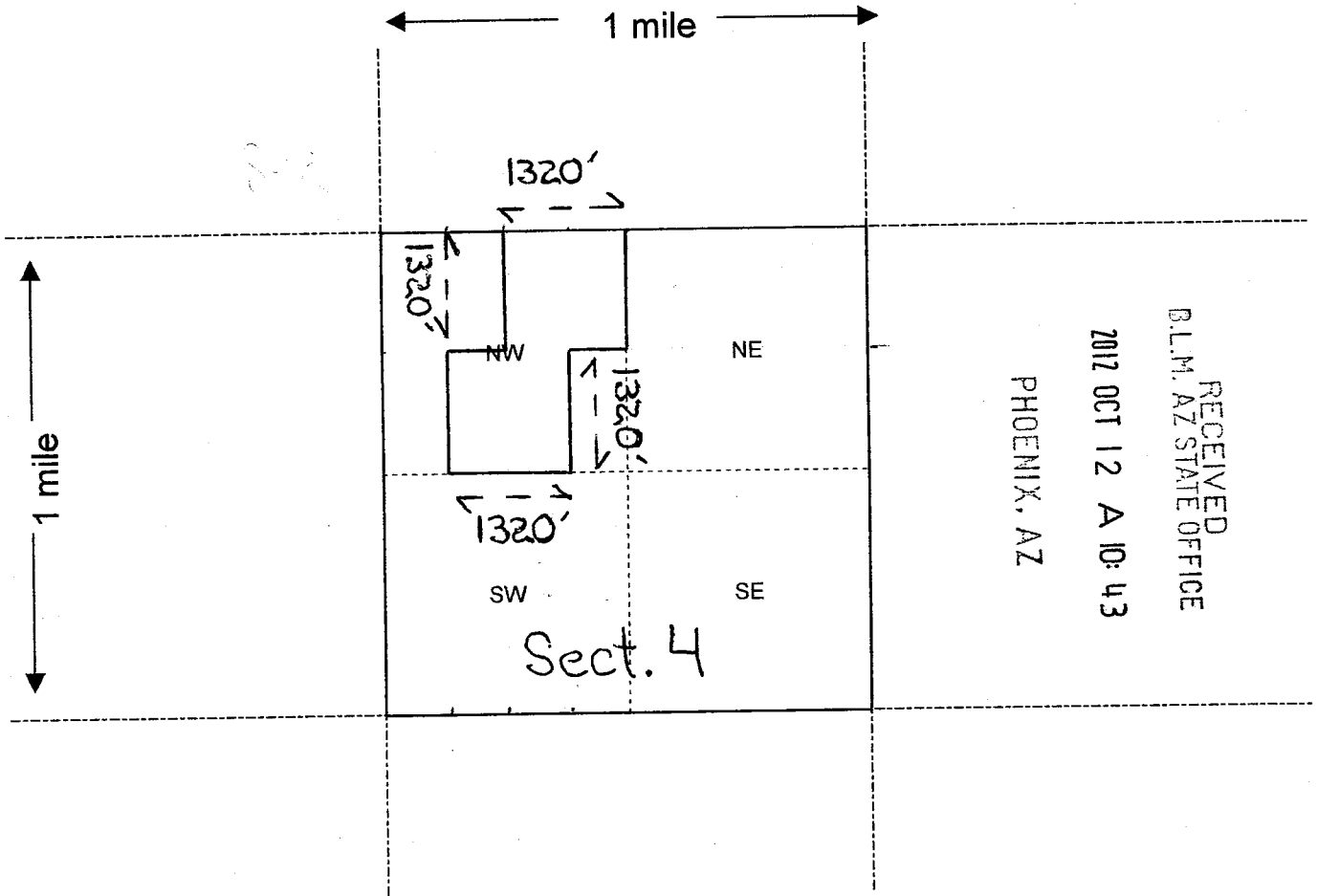
LOCATOR (s) Joseph Campbell, Lisa Clark, Carole Campbell, Harvey Campbell
Joseph Campbell Lisa Clark

Form MCF102
Revised July 2005

AMC417982

MINING CLAIM MAP

Lode () Placer (X)



RECEIVED
B.L.M. AZ STATE OFFICE
2012 OCT 12 A 10:43
PHOENIX, AZ

AMC417982

Scale: 1" = 2000 feet



1. The above map depicts the Lisa LU mining claim, which is located in Section (s) 4, Township 9 N, Range 2 E, Gila and Salt River Base and Meridian, _____ County, Arizona.

2. The type of corner and location monuments used are as follows: White PVC pipe
4ft tall, top painted yellow.

3. The bearings and distances in degrees and feet between claim corners are as depicted on the map.

Form MCF100a
Revised July 2005

STATEMENT OF CLAIMANT

COPY

The undersigned, Lisa Clark, ("Claimant") hereby affirms as follows:

- 1. Claimant has authorized her/his name to be on the Location Notice for Placer Mining Claim filed with Bureau of Land Management at AMC No/Name. Lisa Lu ("Location Notice").
- 2. Claimant is an actual party to the location of the subject claim and has a bona fide interest in the claim.
- 3. Claimant's current mailing address is 1208 E. Canyon Trail
Queen Creek, AZ 85143.
- 4. Claimant has authorized Joseph Campbell to sign the Location Notice on behalf of Claimant.

DATED this 11 day of 10, 2012.


Lisa Clark
"Claimant"

RECEIVED
B.L.M. AZ STATE OFFICE
2012 OCT 12 A 10:53
PHOENIX, AZ

AN0417982

SUBSCRIBED AND SWORN TO before me, a Notary Public, this 11th day of October, 2012.

By: Lisa Clark
Notary Public [Signature]
My Commission Expires 4-19-2016



STATEMENT OF CLAIMANT

COPY

The undersigned, Lisa Clark, ("Claimant") hereby affirms as follows:

1. Claimant has authorized her/his name to be on the Location Notice for Placer Mining Claim filed with Bureau of Land Management at AMC No/Name. Mama Jama ("Location Notice").
2. Claimant is an actual party to the location of the subject claim and has a bona fide interest in the claim.
3. Claimant's current mailing address is 1208 E. Canyon Trail
Queen Creek, AZ 85143.
4. Claimant has authorized Joseph Campbell to sign the Location Notice on behalf of Claimant.


DATED this 11 day of 10, 2012.

Lisa Clark
"Claimant"

RECEIVED
B.L.M. AZ STATE OFFICE
OCT 12 A 10:54
PHOENIX, AZ

SUBSCRIBED AND SWORN TO before me, a Notary Public, this 11th day of October, 2012.

By: Lisa Clark
Notary Public [Signature]
My Commission Expires 4-19-2016



COPY

SPECIAL POWER OF ATTORNEY

KNOW ALL MEN BY THESE PRESENTS:

That we, **HARVEY CAMPBELL, CAROLE CAMPBELL, TOBIE OLSTAD, JOSEPH OLSTAD**, have made, constituted and appointed, and by these presents do make, constitute and appoint **JOSEPH CAMPBELL**, our true lawful attorney, for us and in our names, place and stead, to execute any and all documents, including but not limited to sale, lease, proof of labor, government forms, payment of liabilities, entering into contracts pertaining to the premises, and to otherwise manage and in general act for us pertaining to the mining claims in the State of Arizona, identified on Exhibit A, attached hereto and by this reference made a part hereof.

HEREBY GIVING AND GRANTING to our attorney said special power and authority to do and perform all and every act and thing whatsoever necessary to be done in the premises, as fully to all intents and purposes, as we might or could do if personally present, hereby ratifying and confirming all that our said attorney may do pursuant to this power.

IN WITNESS WHEREOF, I have hereunto set my hand and seal this 29 day of August, 2012.

Harvey Campbell
Harvey Campbell

Carole Campbell
Carole Campbell

Tobie Olstad
Tobie Olstad

Joseph Olstad
Joseph Olstad


STATE OF MONTANA)
: ss
County of Flathead)

RECEIVED
D.L.M. AZ STATE OFFICES
2012 OCT 12 A 10:53
PHOENIX, AZ

This instrument was acknowledged before me on the 29 day of August, 2012, by HARVEY CAMPBELL, CAROLE CAMPBELL, TOBIE OLSTAD, JOSEPH OLSTAD.

Jennifer Vachal

Notary Public for the State of Montana
Printed name Jennifer Vachal
Residing at Kalispell
My Commission expires: September 27, 2014



Joseph Campbell
Joseph Campbell, Attorney-in Fact

ATTACHED

LOCATION NOTICE FOR PLACER MINING CLAIM

NOTICE IS HEREBY GIVEN that the Mama Jama
_____ placer mining claim has been located by
Joseph Campbell whose current mailing
address is 1208 E. Canyon Trail
Queen Creek, AZ 85143

RECEIVED
BLM, AZ STATE OFFICE
2012 OCT 12 A 10:43
PHOENIX, AZ
BLM
Date
Stamp

The general course of this claim is North to South and it is situated in
Yavapai County, Arizona.

This claim is 2640 feet in length and 1320 feet in width. This claim runs from the
location monument on which this location notice is posted approximately 2640 feet in a North
direction to the North end line and 1320 feet in a East direction to the East end line.
This claim is marked by four monuments, one at each corner of the claim.

The location monument on which this notice is posted is situated within Section 33, Township
9 1/2 N, Range 2 E, Gila Salt River Base and Meridian, Arizona. This claim encompasses
portions of the following legal subdivision(s) if located by legal subdivision or the following quarter section (s),
section (s), Township (s) and Range (s) S/E quarter of Section 33
Township 9 1/2 N, Range 2 E, Gila Salt River Base and Meridian, Arizona.

The locality of this claim with reference to some natural object or permanent monument and additional
information (if any) concerning its locality are as follows: This claim is about
1/4 mile east of Bumble Bee Rd, in the west 1/2 of
the S/E quarter of Section 33, T 9 1/2 N, R 2 E

DATED AND POSTED on the ground this 6th day of Oct, 2012.

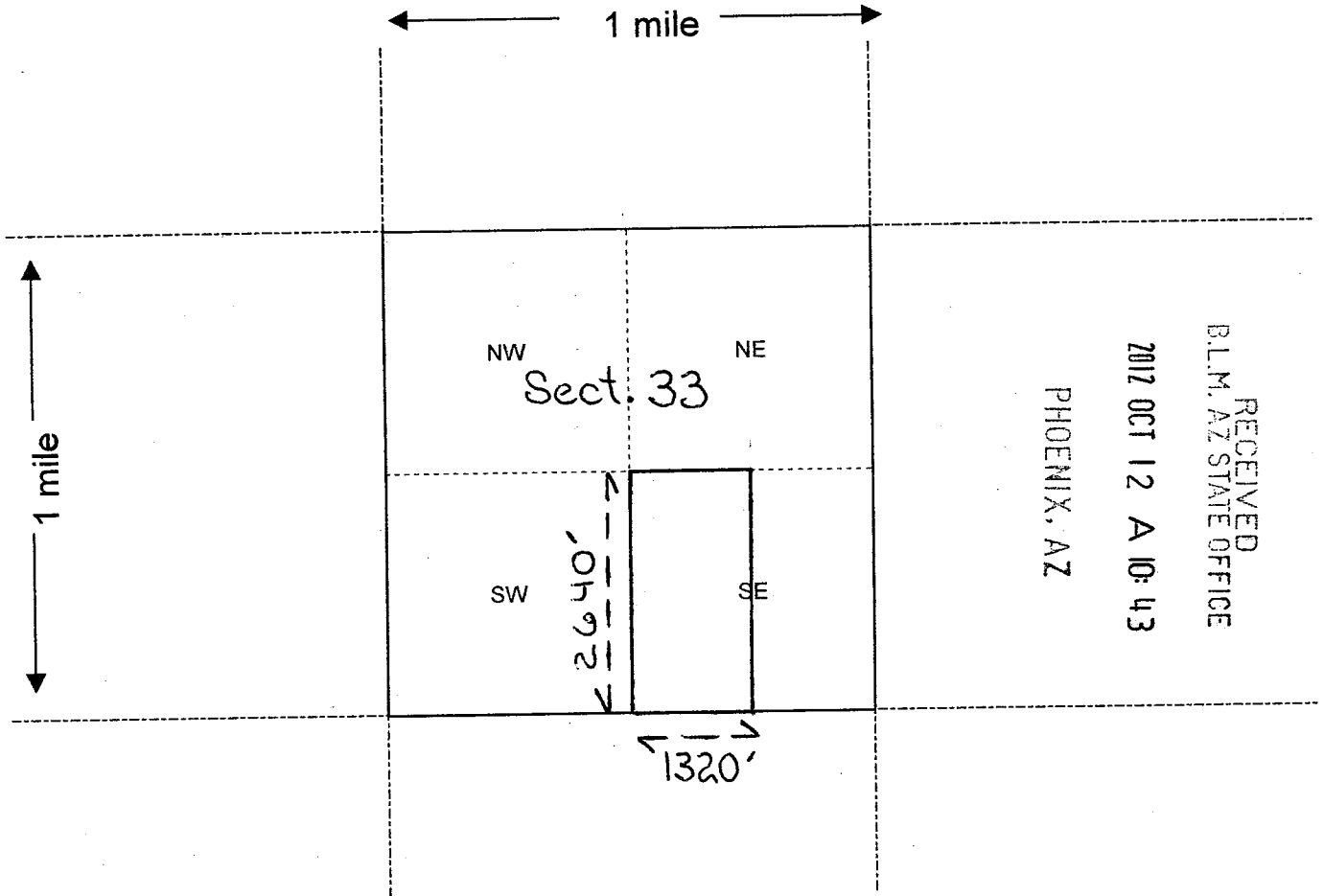
LOCATOR (s) Joseph Campbell, Lisa Clark, Carole Campbell, Harvey Campbell
Joseph Campbell Lisa Clark

Form MCF102
Revised July 2005

AMC 417983

MINING CLAIM MAP

Lode () Placer



RECEIVED
B.L.M. AZ STATE OFFICE
2012 OCT 12 A 10:43
PHOENIX, AZ

AMC 417983

Scale : 1" = 2000 feet

- The above map depicts the Mama Jama mining claim, which is located in Section (s) 33, Township 9 1/2 N, Range 2 E, Gila and Salt River Base and Meridian, Yavapai County, Arizona.
- The type of corner and location monuments used are as follows: White PVC pipe, capped, top painted yellow & 4 ft. tall
- The bearings and distances in degrees and feet between claim corners are as depicted on the map.

Form MCF100a
Revised July 2005

DEPARTMENT OF INTERIOR
BUREAU OF LAND MANAGEMENT

Input Parameters for Geographic Report with Land

System Id = CR

Admin State = AZ

Geo State = AZ

Casetype Begins With

Case Disp Txt = AUTHORIZED, CANCELLED, EXPIRED, PENDING, REJECTED, RELINQUISHED, WITHDRAWN

Mer Twp Rng =

Section =

Mtrs = 14 0090N 0020E 004, 14 0090N 0020E 999

Commodity =

Commodity Txt =

Pending Org =

Pend Org Decode =

Total Rows Returned: 20

OCT 24 2012
BS

RUN TIME: 10:35 AM

UNITED STATES DEPARTMENT OF INTERIOR
BUREAU OF LAND MANAGEMENT
GEOGRAPHIC REPORT WITH LAND
Sorted by Meridian Township Range

RUN DATE: 10/24/2012
Page 1 of 3

Adm State: AZ

Serial Number: AZA 002936
Total Case Acres: 65,501.000

<u>Casetype</u>	<u>Case Disp</u>	14	0090N	0020E	<u>Sect</u>	<u>Sur Typ</u>	<u>Sur Num</u>	<u>Suff</u>	<u>Subdivision</u>	<u>Act Pend</u>
246100	AUTHORIZED				004	ALIQ LOTS			S2N2,S2; 1,2,3,4;	

Serial Number: AZA 019323
Total Case Acres: 82.000

<u>Casetype</u>	<u>Case Disp</u>	14	0090N	0020E	<u>Sect</u>	<u>Sur Typ</u>	<u>Sur Num</u>	<u>Suff</u>	<u>Subdivision</u>	<u>Act Pend</u>
282201	AUTHORIZED				004	FF LOTS		1	S2NW,E2; 3;	

Serial Number: AZA 022632
Total Case Acres: 35.980

<u>Casetype</u>	<u>Case Disp</u>	14	0090N	0020E	<u>Sect</u>	<u>Sur Typ</u>	<u>Sur Num</u>	<u>Suff</u>	<u>Subdivision</u>	<u>Act Pend</u>
286203	AUTHORIZED				004	ALIQ LOTS			SENW,E2SW; 3;	

Serial Number: AZA 023641
Total Case Acres: 37.370

<u>Casetype</u>	<u>Case Disp</u>	14	0090N	0020E	<u>Sect</u>	<u>Sur Typ</u>	<u>Sur Num</u>	<u>Suff</u>	<u>Subdivision</u>	<u>Act Pend</u>
286203	AUTHORIZED				004	ALIQ LOTS			SENW,E2SW; 4;	

RUN TIME: 10:35 AM

UNITED STATES DEPARTMENT OF INTERIOR
BUREAU OF LAND MANAGEMENT
GEOGRAPHIC REPORT WITH LAND
Sorted by Meridian Township Range

RUN DATE: 10/24/2012
Page 2 of 3

Adm State: AZ

Serial Number: AZA 030478

Total Case Acres: 1.000

<u>Casetype</u>	<u>Case Disp</u>	14	0090N	0020E	<u>Sect</u>	<u>Sur Typ</u>	<u>Sur Num</u>	<u>Suff</u>	<u>Subdivision</u>	<u>Act Pend</u>
380913	EXPIRED				004	FF		1	PART	

Serial Number: AZA 032755

Total Case Acres: 2.000

<u>Casetype</u>	<u>Case Disp</u>	14	0090N	0020E	<u>Sect</u>	<u>Sur Typ</u>	<u>Sur Num</u>	<u>Suff</u>	<u>Subdivision</u>	<u>Act Pend</u>
380913	AUTHORIZED				004	FF			PART	

Serial Number: AZA 032755O

Total Case Acres: 2.000

<u>Casetype</u>	<u>Case Disp</u>	14	0090N	0020E	<u>Sect</u>	<u>Sur Typ</u>	<u>Sur Num</u>	<u>Suff</u>	<u>Subdivision</u>	<u>Act Pend</u>
371511	AUTHORIZED				004	FF			PART	

Serial Number: AZA 033074

Total Case Acres: 0.230

<u>Casetype</u>	<u>Case Disp</u>	14	0090N	0020E	<u>Sect</u>	<u>Sur Typ</u>	<u>Sur Num</u>	<u>Suff</u>	<u>Subdivision</u>	<u>Act Pend</u>
292006	AUTHORIZED				004	ALIQ			SENW;	

Serial Number: AZA 033350

Total Case Acres: 640.050

<u>Casetype</u>	<u>Case Disp</u>	14	0090N	0020E	<u>Sect</u>	<u>Sur Typ</u>	<u>Sur Num</u>	<u>Suff</u>	<u>Subdivision</u>	<u>Act Pend</u>
288100	AUTHORIZED				004	ALIQ			SENW,E2SW;	

RUN TIME: 10:35 AM

Adm State: AZ

UNITED STATES DEPARTMENT OF INTERIOR
BUREAU OF LAND MANAGEMENT
GEOGRAPHIC REPORT WITH LAND
Sorted by Meridian Township Range

RUN DATE: 10/24/2012
Page 3 of 3

LOTS 3;

Serial Number: AZA 03335003
Total Case Acres: 102.500

<u>Casetype</u>	<u>Case Disp</u>	14	0090N	0020E	<u>Sect</u>	<u>Sur Typ</u>	<u>Sur Num</u>	<u>Suff</u>	<u>Subdivision</u>	<u>Act Pend</u>
281001	AUTHORIZED				004	ALIQ LOTS			SENW,E2SW; 3;	

Serial Number: AZA 03335004
Total Case Acres: 928.320

<u>Casetype</u>	<u>Case Disp</u>	14	0090N	0020E	<u>Sect</u>	<u>Sur Typ</u>	<u>Sur Num</u>	<u>Suff</u>	<u>Subdivision</u>	<u>Act Pend</u>
280004	AUTHORIZED				004	ALIQ LOTS			SENW,E2SW; 3;	

Serial Number: AZA 034290
Total Case Acres: 1.000

<u>Casetype</u>	<u>Case Disp</u>	14	0090N	0020E	<u>Sect</u>	<u>Sur Typ</u>	<u>Sur Num</u>	<u>Suff</u>	<u>Subdivision</u>	<u>Act Pend</u>
293200	EXPIRED				004	FF			PORTION OF;	

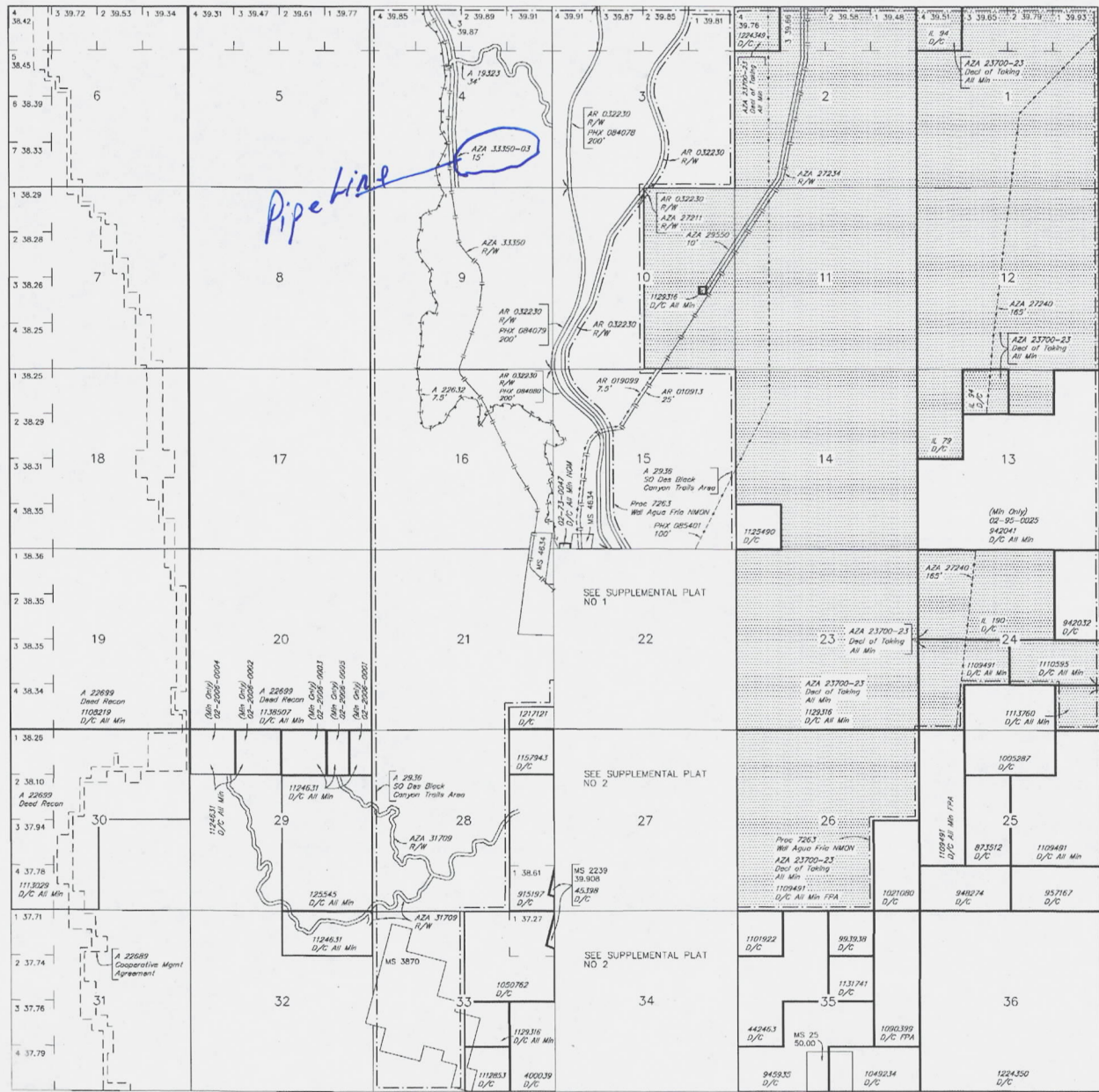
Serial Number: AZAR 0032230
Total Case Acres: 364.900

<u>Casetype</u>	<u>Case Disp</u>	14	0090N	0020E	<u>Sect</u>	<u>Sur Typ</u>	<u>Sur Num</u>	<u>Suff</u>	<u>Subdivision</u>	<u>Act Pend</u>
282103	AUTHORIZED				004	ALIQ			E2SE;	

TOWNSHIP 9 NORTH RANGE 2 EAST OF THE GILA AND SALT RIVER MERIDIAN, ARIZONA

YAVAPAI COUNTY
HASSAYAMPA FIELD OFFICE

STATUS OF PUBLIC DOMAIN
LAND AND MINERAL TITLES
AND ACQUIRED LANDS



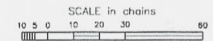
INDEX TO SEGREGATED TRACTS			
TRACT NO	ORIGINAL SURVEY		
	T	R	SUBDIVISION

FOR ORDERS AFFECTING DISPOSAL OR USE OF UNIDENTIFIED LANDS WITHDRAWN FOR CLASSIFICATION, MINERALS, WATER AND/OR OTHER PUBLIC PURPOSES, REFER TO INDEX OF MISCELLANEOUS DOCUMENTS.

- MDS 35 NE & SE
- 36 NW & SW
- 37 SW
- 38 SE
- A 23340 Special Lds Use Per
- Sec 5 - Lot 1 M&B
- AZA 27529 R/W 5'
- Sec 26 : S1/2E1/2SW1/4, S1/2W1/2SE1/4
- AZA 27214 R/W 7.5'
- Sec 24 : E1/2SE1/4
- AZA 27222 R/W
- Sec 24 : E1/2SE1/4
- AR 030988 R/W
- Sec 27 : SW1/4SW1/4SE1/4, NW1/4NW1/4SE1/4, E1/2NE1/4SW1/4, SW1/4SW1/4NE1/4, E1/2SE1/4NW1/4, SE1/4NE1/4NW1/4

Lot 34°05'57.35"N
Long 112°05'55.40"W

Lot 34°04'04"N
Long 112°05'49"W



WARNING STATEMENT
This plot is the Bureau's Record of Title, and should be used only as a graphic display of the township survey date. Records herein do not reflect changes which may have been affected by lateral movements of rivers or other bodies of water. Refer to the cadastral surveys for official survey information.

CURRENT TO	GS	CSR Mer
10-7-2008	ACAD	T 9 N R 2 E

DEPARTMENT OF INTERIOR
BUREAU OF LAND MANAGEMENT

Input Parameters for Geographic Report with Land

System Id = CR

Admin State = AZ

Geo State =

Casetype Begins With

Case Disp Txt = AUTHORIZED, CANCELLED, EXPIRED, PENDING, REJECTED, RELINQUISHED, VOID, WITHDRAWN

Mer Twp Rng = 14 0092N 0020E

Section = 033, 999

Mtrs =

Commodity =

Commodity Txt =

Pending Org =

Pend Org Decode =

Total Rows Returned: 8

UNITED STATES DEPARTMENT OF INTERIOR
 BUREAU OF LAND MANAGEMENT
 GEOGRAPHIC REPORT WITH LAND
 Sorted by Meridian Township Range

Adm State: AZ

Serial Number: AZA 002936
 Total Case Acres: 65,501.000

<u>Casetype</u>	<u>Case Disp</u>				<u>Sect</u>	<u>Sur Typ</u>	<u>Sur Num</u>	<u>Suff</u>	<u>Subdivision</u>	<u>Act Pend</u>
246100	AUTHORIZED	14	0092N	0020E	033	ALIQ			ALL;	

Serial Number: AZA 019323
 Total Case Acres: 82.000

<u>Casetype</u>	<u>Case Disp</u>				<u>Sect</u>	<u>Sur Typ</u>	<u>Sur Num</u>	<u>Suff</u>	<u>Subdivision</u>	<u>Act Pend</u>
282201	AUTHORIZED	14	0092N	0020E	033	ALIQ			W2;	

Serial Number: AZA 022632
 Total Case Acres: 35.980

<u>Casetype</u>	<u>Case Disp</u>				<u>Sect</u>	<u>Sur Typ</u>	<u>Sur Num</u>	<u>Suff</u>	<u>Subdivision</u>	<u>Act Pend</u>
286203	AUTHORIZED	14	0092N	0020E	033	ALIQ			W2W2,SESW;	

Serial Number: AZA 023641
 Total Case Acres: 37.370

<u>Casetype</u>	<u>Case Disp</u>				<u>Sect</u>	<u>Sur Typ</u>	<u>Sur Num</u>	<u>Suff</u>	<u>Subdivision</u>	<u>Act Pend</u>
286203	AUTHORIZED	14	0092N	0020E	033	ALIQ			W2W2,SESW;	

Serial Number: AZA 031851
 Total Case Acres: 1.000

<u>Casetype</u>	<u>Case Disp</u>				<u>Sect</u>	<u>Sur Typ</u>	<u>Sur Num</u>	<u>Suff</u>	<u>Subdivision</u>	<u>Act Pend</u>
293200	AUTHORIZED	14	0092N	0020E	033	FF			PORTION OF;	

RUN TIME: 10:31 AM

UNITED STATES DEPARTMENT OF INTERIOR
BUREAU OF LAND MANAGEMENT
GEOGRAPHIC REPORT WITH LAND
Sorted by Meridian Township Range

RUN DATE: 10/12/2012
Page 2 of 2

Adm State: AZ

Serial Number: AZA 033350

Total Case Acres: 640.050

<u>Casetype</u>	<u>Case Disp</u>				<u>Sect</u>	<u>Sur Typ</u>	<u>Sur Num</u>	<u>Suff</u>	<u>Subdivision</u>	<u>Act Pend</u>
88190	AUTHORIZED	14	0092N	0020E	033	ALIQ			E2W2;	

Serial Number: AZA 03335004

Total Case Acres: 928.320

<u>Casetype</u>	<u>Case Disp</u>				<u>Sect</u>	<u>Sur Typ</u>	<u>Sur Num</u>	<u>Suff</u>	<u>Subdivision</u>	<u>Act Pend</u>
280004	AUTHORIZED	14	0092N	0020E	033	ALIQ			E2W2;	

Serial Number: AZA 033433

Total Case Acres: 1.000

<u>Casetype</u>	<u>Case Disp</u>				<u>Sect</u>	<u>Sur Typ</u>	<u>Sur Num</u>	<u>Suff</u>	<u>Subdivision</u>	<u>Act Pend</u>
293200	EXPIRED	14	0092N	0020E	033	FF			PORTION OF;	

TOWNSHIP 9 1/2 NORTH RANGE 2 EAST OF THE GILA AND SALT RIVER MERIDIAN, ARIZONA

YAVAPAI COUNTY
HASSAYAMPA FIELD OFFICE

STATUS OF PUBLIC DOMAIN
LAND AND MINERAL TITLES
AND ACQUIRED LANDS

INDEX TO SEGREGATED TRACTS				
TRACT NO	RESURVEY		ORIGINAL SURVEY	
	T	R	SEC	SUBDIVISION

FOR ORDERS AFFECTING DISPOSAL OR USE OF
UNIDENTIFIED LANDS WITHDRAWN FOR CLASSIFICATION,
MINERALS, WATER AND/OR OTHER PUBLIC PURPOSES,
REFER TO INDEX OF MISCELLANEOUS DOCUMENTS.

MDS 39 SE

AZA 22240 100' E 230' W
Sec 9 : E1/2NE1/4, NW1/4SE1/4, SW1/4
Sec 31 : Lot 4, NE1/4, NW1/4SE1/4, E1/2SW1/4
Sec 32 : NW1/4NW1/4

